

**NOTICE!!**

**These documents have been scanned!**

**Do not place un-scanned documents beneath this notice!**

**Do not remove this notice from this file!**

GPO Jacket No. 560-102  
Print Order 61540  
Rise Business Services, LLC  
Job=AZ15 5/16/2019



Box Number= AZ15056



Claim Begin-End: AMC410214-AMC410282

1 Initial Receipt



AZ15056-11

AMC409378-AMC410492

United States Department of the Interior  
 Bureau of Land Management  
 LANDS/RECREATION & PLANNING  
 ONE N CENTRAL AVE  
 PHOENIX, AZ 85004 -2203  
 Phone: 602-417-9200

Receipt

No: 2415048

Transaction #: 2490419	<b>ENTERED INTO COMPUTER SEP 15 2011</b> <i>cm</i>
Date of Transaction: 08/25/2011	
CUSTOMER:	
NORTH AMERICAN EXPL INC 447 N 300 W STE 3 KAYSVILLE, UT 84037-4203 US	

LINE #	QTY	DESCRIPTION	REMARKS	UNIT PRICE	TOTAL
1	69.00	LOCATABLE MINERALS / MINING CLAIMS- NEW, UNADJUD, ONE OR MORE AUTH NOS / NEW MINING CLAIM PROCESSING FEE \$15 CASES: AMC4010214/\$15.00, AMC4010215/\$15.00, AMC4010216/\$15.00, AMC4010217/\$15.00, AMC4010218/ \$15.00, AMC4010219/\$15.00, AMC4010220/\$15.00, AMC4010221/\$15.00, AMC4010222/\$15.00, AMC4010223/ \$15.00, AMC4010224/\$15.00, AMC4010225/\$15.00, AMC4010226/\$15.00, AMC4010227/\$15.00, AMC4010228/ \$15.00, AMC4010229/\$15.00, AMC4010230/\$15.00, AMC4010231/\$15.00, AMC4010232/\$15.00, AMC4010233/ \$15.00, AMC4010234/\$15.00, AMC4010235/\$15.00, AMC4010236/\$15.00, AMC4010237/\$15.00, AMC4010238/ \$15.00, AMC4010239/\$15.00, AMC4010240/\$15.00, AMC4010241/\$15.00, AMC4010242/\$15.00, AMC4010243/ \$15.00, AMC4010244/\$15.00, AMC4010245/\$15.00, AMC4010246/\$15.00, AMC4010247/\$15.00, AMC4010248/ \$15.00, AMC4010249/\$15.00, AMC4010250/\$15.00, AMC4010251/\$15.00, AMC4010252/\$15.00, AMC4010253/ \$15.00, AMC4010254/\$15.00, AMC4010255/\$15.00, AMC4010256/\$15.00, AMC4010257/\$15.00, AMC4010258/ \$15.00, AMC4010259/\$15.00, AMC4010260/\$15.00, AMC4010261/\$15.00, AMC4010262/\$15.00, AMC4010263/ \$15.00, AMC4010264/\$15.00, AMC4010265/\$15.00, AMC4010266/\$15.00, AMC4010267/\$15.00, AMC4010268/ \$15.00, AMC4010269/\$15.00, AMC4010270/\$15.00, AMC4010271/\$15.00, AMC4010272/\$15.00, AMC4010273/ \$15.00, AMC4010274/\$15.00, AMC4010275/\$15.00, AMC4010276/\$15.00, AMC4010277/\$15.00, AMC4010278/ \$15.00, AMC4010279/\$15.00, AMC4010280/\$15.00, AMC4010281/\$15.00, AMC4010282/\$15.00		- n/a -	1035.00
		LOCATABLE MINERALS / MINING CLAIMS- NEW, UNADJUD, ONE OR MORE AUTH NOS / NEW			

2	69.00	<p>MINING CLAIM LOCATION FEE \$34  <b>CASES:</b> AMC4010214/\$34.00, AMC4010215/\$34.00, AMC4010216/\$34.00, AMC4010217/\$34.00, AMC4010218/\$34.00, AMC4010219/\$34.00, AMC4010220/\$34.00, AMC4010221/\$34.00, AMC4010222/\$34.00, AMC4010223/\$34.00, AMC4010224/\$34.00, AMC4010225/\$34.00, AMC4010226/\$34.00, AMC4010227/\$34.00, AMC4010228/\$34.00, AMC4010229/\$34.00, AMC4010230/\$34.00, AMC4010231/\$34.00, AMC4010232/\$34.00, AMC4010233/\$34.00, AMC4010234/\$34.00, AMC4010235/\$34.00, AMC4010236/\$34.00, AMC4010237/\$34.00, AMC4010238/\$34.00, AMC4010239/\$34.00, AMC4010240/\$34.00, AMC4010241/\$34.00, AMC4010242/\$34.00, AMC4010243/\$34.00, AMC4010244/\$34.00, AMC4010245/\$34.00, AMC4010246/\$34.00, AMC4010247/\$34.00, AMC4010248/\$34.00, AMC4010249/\$34.00, AMC4010250/\$34.00, AMC4010251/\$34.00, AMC4010252/\$34.00, AMC4010253/\$34.00, AMC4010254/\$34.00, AMC4010255/\$34.00, AMC4010256/\$34.00, AMC4010257/\$34.00, AMC4010258/\$34.00, AMC4010259/\$34.00, AMC4010260/\$34.00, AMC4010261/\$34.00, AMC4010262/\$34.00, AMC4010263/\$34.00, AMC4010264/\$34.00, AMC4010265/\$34.00, AMC4010266/\$34.00, AMC4010267/\$34.00, AMC4010268/\$34.00, AMC4010269/\$34.00, AMC4010270/\$34.00, AMC4010271/\$34.00, AMC4010272/\$34.00, AMC4010273/\$34.00, AMC4010274/\$34.00, AMC4010275/\$34.00, AMC4010276/\$34.00, AMC4010277/\$34.00, AMC4010278/\$34.00, AMC4010279/\$34.00, AMC4010280/\$34.00, AMC4010281/\$34.00, AMC4010282/\$34.00</p>		- n/a -	2346.00
3	69.00	<p>LOCATABLE MINERALS / MINING CLAIMS-  NEW, UNADJUD, ONE OR MORE AUTH NOS / NEW  MINING CLAIM MAINT FEE \$140  <b>CASES:</b> AMC4010214/\$140.00, AMC4010215/\$140.00, AMC4010216/\$140.00, AMC4010217/\$140.00, AMC4010218/\$140.00, AMC4010219/\$140.00, AMC4010220/\$140.00, AMC4010221/\$140.00, AMC4010222/\$140.00, AMC4010223/\$140.00, AMC4010224/\$140.00, AMC4010225/\$140.00, AMC4010226/\$140.00, AMC4010227/\$140.00, AMC4010228/\$140.00, AMC4010229/\$140.00, AMC4010230/\$140.00, AMC4010231/\$140.00, AMC4010232/\$140.00, AMC4010233/\$140.00, AMC4010234/\$140.00, AMC4010235/\$140.00, AMC4010236/\$140.00, AMC4010237/\$140.00, AMC4010238/\$140.00, AMC4010239/\$140.00, AMC4010240/\$140.00, AMC4010241/\$140.00, AMC4010242/\$140.00, AMC4010243/\$140.00, AMC4010244/\$140.00, AMC4010245/\$140.00, AMC4010246/\$140.00, AMC4010247/\$140.00, AMC4010248/\$140.00, AMC4010249/\$140.00, AMC4010250/\$140.00, AMC4010251/\$140.00, AMC4010252/\$140.00, AMC4010253/\$140.00, AMC4010254/\$140.00, AMC4010255/\$140.00, AMC4010256/\$140.00, AMC4010257/\$140.00, AMC4010258/\$140.00, AMC4010259/\$140.00, AMC4010260/\$140.00, AMC4010261/\$140.00, AMC4010262/\$140.00, AMC4010263/\$140.00, AMC4010264/\$140.00, AMC4010265/\$140.00,</p>		- n/a -	9660.00

		AMC4010266/\$140.00, AMC4010267/\$140.00, AMC4010268/\$140.00, AMC4010269/\$140.00, AMC4010270/\$140.00, AMC4010271/\$140.00, AMC4010272/\$140.00, AMC4010273/\$140.00, AMC4010274/\$140.00, AMC4010275/\$140.00, AMC4010276/\$140.00, AMC4010277/\$140.00, AMC4010278/\$140.00, AMC4010279/\$140.00, AMC4010280/\$140.00, AMC4010281/\$140.00, AMC4010282/\$140.00			
4	1.00	LOCATABLE MINERALS / MINING CLAIMS-NOT NEW-UNADJUD, ONE AUTH NO. ONLY / MINING CLAIM MONEY RECEIVED CASES: AMC410214/\$9660.00	MAINT-69 <i>2012</i>	- n/a -	9660.00
<b>TOTAL:</b>					<b>\$22,701.00</b>

PAYMENT INFORMATION			
1	AMOUNT:	22701.00	POSTMARKED: N/A
	TYPE:	CHECK	RECEIVED: 08/25/2011
	CHECK NO:	35177	
	NAME:	NORTH AMERICAN EXPL INC 447 N 300 W STE 3 KAYSVILLE UT 84037-4203 US	

REMARKS

This receipt was generated by the automated BLM Collections and Billing System and is a paper representation of a portion of the official electronic record contained therein.

ENTERED INTO COMPUTER

9/19/11

**NOTICE!!**

**These documents have been scanned!**

**Do not place un-scanned documents beneath this notice!**

**Do not remove this notice from this file!**

GPO Jacket No. 560-102  
Print Order 61540  
Rise Business Services, LLC  
Job=AZ15 5/16/2019



Box Number= AZ15056



Claim Begin-End: AMC410214-AMC410282

2 Correspondence



AZ15056-11

AMC409378-AMC410492

**NO  
DOCUMENTS  
FOUND**

NO DOCUMENTS FOUND  
NO DOCUMENTS FOUND

**NOTICE!!**

**These documents have been scanned!**

**Do not place un-scanned documents beneath this notice!**

**Do not remove this notice from this file!**

GPO Jacket No. 560-102  
Print Order 61540  
Rise Business Services, LLC  
Job=AZ15 5/16/2019



Box Number= AZ15056



Claim Begin-End: AMC410214-AMC410282

3 Transfers



AZ15056-11

AMC409378-AMC410492

Amc 407863

~~410214~~

Progress in Minerals Exploration  
United States and Latin America

410214

413137

LCI

La Cuesta International, Inc.

FRANK L. HILMEYER  
KINGMAN OFFICE  
3349 S. Stallion Drive  
Kingman, Arizona 86401

Telephone (928) 757-3660  
Fax (928) 757-3665  
E-Mail: bhillemeier@frontiernet.net

October 30, 2013

U.S. Bureau of Land Management  
Public Room – Mining Claims  
One North Central Avenue, Suite 800  
Phoenix, AZ 85004

Re: Transmittal of Quitclaim Deed and Change of Ownership for 178 Lode Mining Claims, Mohave County, Arizona.


Dear BLM,

Please find enclosed check number 3821 in the amount of \$1,780.00 to cover the cost for the transfer of ownership of 178 "Silver Creek" lode mining claims, located in Mohave County, Arizona, from Silver Standard U.S. Inc. to La Cuesta International, Inc.

A copy of the associated Quitclaim Deed recorded in Mohave County is attached to this cover letter.

Please send the receipt and any associated paperwork from the BLM to the address shown above.

With best regards,



Bud Hillemeier  
Geologist  
La Cuesta International, Inc.

RECEIVED  
BLM AZ STATE OFFICE  
2013 OCT 31 PM 2:18  
PHOENIX, ARIZONA



Recording requested by:

LA CUESTA INTERNATIONAL, INC.

and when recorded, please return this deed  
and tax statements to:

La Cuesta International, Inc.  
3349 S. Stallion Dr.  
Kingman, AZ 86401

  
**FEE# 2013055742**

OFFICIAL RECORDS  
OF MOHAVE COUNTY  
CAROL MEIER,  
COUNTY RECORDER



10/29/2013 02:28 PM Fee: \$12.00

PAGE: 1 of 7

Above reserved for official use only

---

**QUITCLAIM DEED**

---

FOR A VALUABLE CONSIDERATION, in the amount of TEN AND NO/100 DOLLARS (\$10.00) in hand and other good and valuable consideration, the receipt and sufficiency of which is hereby acknowledged, the undersigned, Silver Standard U.S. Inc., a Nevada Corporation ("Grantor"), hereby REMISES, RELEASES, AND FOREVER QUITCLAIMS to La Cuesta International, Inc., an Arizona Corporation ("Grantee"), all right, title, interest and claim to the 178 Unpatented Lode Mining Claims, listed in Exhibit A attached hereto, and located in the County of Mohave, State of Arizona with the following legal description:

SEE EXHIBIT A

A.R.S. § 11-1134 A6

RECEIVED  
BILL MAYER OFFICE  
NOV 27 2013  
PHOENIX, ARIZONA

TO HAVE AND TO HOLD all of Grantor's right, title and interest in and to the above described Unpatented Lode Mining Claims unto the said Grantee, Grantee's administrators, executors, successors and/or assigns forever; so that neither Grantor nor Grantor's administrators, executors, successors and/or assigns shall have, claim or demand any right or title to the aforesaid mining claims, premises or appurtenances or any part thereof.

ENTERED  
NOV 27 2013  
BY: 

EXECUTED this 9th day of October, 2013.

**SILVER STANDARD U.S. INC.**

By: Matthew Freeman  
Name: Matthew Freeman  
Title: Treasurer

Grantee's Address:

La Cuesta International, Inc.  
3349 S. Stallion Dr.  
Kingman, AZ 86401

Grantor's Address:

Silver Standard U.S. Inc.  
P.O. Box 49088  
Suite 800, 1055 Dunsmuir Street  
Vancouver, British Columbia V7X 1G4  
Canada

Province of British Columbia )  
Country of Canada ) ss  
)

The foregoing instrument was subscribed, sworn to, and acknowledged before me on October 9, 2013 by Matthew Freeman on behalf of Silver Standard U.S. Inc.

Matthew Brendan Langford  
Matthew Brendan Langford  
A Notary Public in and for the Province of British Columbia  
My commission does not expire

RECEIVED  
BLM AZ STATE OFFICE  
2013 OCT 31 PM 2:18  
PHOENIX, ARIZONA

## EXHIBIT A

List of the 178 Unpatented Lode Mining Claims located in Mohave County, Arizona:

## G &amp; SR BASE AND MERIDIAN

LINE NO.	CLAIM NAME	COUNTY/STATE	BLM SERIAL NO.	COUNTY REC. NO.	SEC. NO.	TOWNSHIP	RANGE
1	Silver Creek 1	Mohave Co., AZ	AMC 407863	2011024735	34	20N	20W
2	Silver Creek 2	Mohave Co., AZ	AMC 407864	2011024736	34	20N	20W
3	Silver Creek 3	Mohave Co., AZ	AMC 407865	2011024737	34	20N	20W
4	Silver Creek 4	Mohave Co., AZ	AMC 407866	2011024738	34	20N	20W
5	Silver Creek 5	Mohave Co., AZ	AMC 407867	2011024739	34, 33	20N	20W
6	Silver Creek 6	Mohave Co., AZ	AMC 407868	2011024740	34, 33	20N	20W
7	Silver Creek 7	Mohave Co., AZ	AMC 407869	2011024741	33	20N	20W
8	Silver Creek 8	Mohave Co., AZ	AMC 407870	2011024742	33	20N	20W
9	Silver Creek 9	Mohave Co., AZ	AMC 407871	2011024743	33	20N	20W
10	Silver Creek 10	Mohave Co., AZ	AMC 407872	2011024744	33	20N	20W
11	Silver Creek 11	Mohave Co., AZ	AMC 407873	2011024745	33	20N	20W
12	Silver Creek 12	Mohave Co., AZ	AMC 407874	2011024746	33	20N	20W
13	Silver Creek 13	Mohave Co., AZ	AMC 407875	2011024747	33	20N	20W
14	Silver Creek 14	Mohave Co., AZ	AMC 407876	2011024748	33	20N	20W
15	Silver Creek 15	Mohave Co., AZ	AMC 407877	2011024749	33	20N	20W
16	Silver Creek 16	Mohave Co., AZ	AMC 407878	2011024750	33	20N	20W
17	Silver Creek 17	Mohave Co., AZ	AMC 407879	2011024751	33	20N	20W
18	Silver Creek 18	Mohave Co., AZ	AMC 407880	2011024752	33	20N	20W
19	Silver Creek 19	Mohave Co., AZ	AMC 407881	2011024753	33	20N	20W
20	Silver Creek 20	Mohave Co., AZ	AMC 407882	2011024754	33	20N	20W
21	Silver Creek 21	Mohave Co., AZ	AMC 407883	2011024755	33	20N	20W
22	Silver Creek 22	Mohave Co., AZ	AMC 407884	2011024756	33	20N	20W
23	Silver Creek 31	Mohave Co., AZ	AMC 407893	2011024765	34, 27	20N	20W
24	Silver Creek 32	Mohave Co., AZ	AMC 407894	2011024766	34	20N	20W
25	Silver Creek 33	Mohave Co., AZ	AMC 407895	2011024767	34	20N	20W
26	Silver Creek 34	Mohave Co., AZ	AMC 407896	2011024768	34, 27	20N	20W
27	Silver Creek 35	Mohave Co., AZ	AMC 407897	2011024769	34	20N	20W
28	Silver Creek 36	Mohave Co., AZ	AMC 407898	2011024770	34, 27	20N	20W
29	Silver Creek 37	Mohave Co., AZ	AMC 407899	2011024771	33, 34	20N	20W
30	Silver Creek 38	Mohave Co., AZ	AMC 407900	2011024772	33, 28, 34, 27	20N	20W
31	Silver Creek 39	Mohave Co., AZ	AMC 407901	2011024773	33	20N	20W
32	Silver Creek 40	Mohave Co., AZ	AMC 407902	2011024774	33, 28	20N	20W
33	Silver Creek 41	Mohave Co., AZ	AMC 407903	2011024775	33	20N	20W
34	Silver Creek 42	Mohave Co., AZ	AMC 407904	2011024776	33, 28	20N	20W

RECEIVED  
 OCT 21 09 2:18  
 2011

G & SR BASE AND MERIDIAN

LINE NO.	CLAIM NAME	COUNTY/STATE	BLM SERIAL NO.	COUNTY REC. NO.	SEC. NO.	TOWNSHIP	RANGE
35	Silver Creek 43	Mohave Co., AZ	AMC 407905	2011024777	33	20N	20W
36	Silver Creek 44	Mohave Co., AZ	AMC 407906	2011024778	28, 33	20N	20W
37	Silver Creek 45	Mohave Co., AZ	AMC 407907	2011024779	33	20N	20W
38	Silver Creek 46	Mohave Co., AZ	AMC 407908	2011024780	33, 28	20N	20W
39	Silver Creek 47	Mohave Co., AZ	AMC 407909	2011024781	33	20N	20W
40	Silver Creek 48	Mohave Co., AZ	AMC 407910	2011024782	33, 28	20N	20W
41	Silver Creek 49	Mohave Co., AZ	AMC 407911	2011024783	33	20N	20W
42	Silver Creek 50	Mohave Co., AZ	AMC 407912	2011024784	33, 28	20N	20W
43	Silver Creek 51	Mohave Co., AZ	AMC 407913	2011024785	33	20N	20W
44	Silver Creek 52	Mohave Co., AZ	AMC 407914	2011024786	33, 28	20N	20W
45	Silver Creek 53	Mohave Co., AZ	AMC 407915	2011024787	33	20N	20W
46	Silver Creek 54	Mohave Co., AZ	AMC 407916	2011024788	33, 28	20N	20W
47	Silver Creek 55	Mohave Co., AZ	AMC 407917	2011024789	32, 33	20N	20W
48	Silver Creek 56	Mohave Co., AZ	AMC 407918	2011024790	32, 33, 29, 28	20N	20W
49	Silver Creek 58	Mohave Co., AZ	AMC 407920	2011024792	32, 29	20N	20W
50	Silver Creek 60	Mohave Co., AZ	AMC 407922	2011024794	32, 29	20N	20W
51	Silver Creek 62	Mohave Co., AZ	AMC 407924	2011024796	32, 29	20N	20W
52	Silver Creek 63	Mohave Co., AZ	AMC 407925	2011024797	28, 27	20N	20W
53	Silver Creek 64	Mohave Co., AZ	AMC 407926	2011024798	28, 27	20N	20W
54	Silver Creek 65	Mohave Co., AZ	AMC 407927	2011024799	28	20N	20W
55	Silver Creek 66	Mohave Co., AZ	AMC 407928	2011024800	28	20N	20W
56	Silver Creek 67	Mohave Co., AZ	AMC 407929	2011024801	28	20N	20W
57	Silver Creek 68	Mohave Co., AZ	AMC 407930	2011024802	28	20N	20W
58	Silver Creek 69	Mohave Co., AZ	AMC 407931	2011024803	28	20N	20W
59	Silver Creek 70	Mohave Co., AZ	AMC 407932	2011024804	28	20N	20W
60	Silver Creek 71	Mohave Co., AZ	AMC 407933	2011024805	28	20N	20W
61	Silver Creek 72	Mohave Co., AZ	AMC 407934	2011024806	28	20N	20W
62	Silver Creek 73	Mohave Co., AZ	AMC 407935	2011024807	28	20N	20W
63	Silver Creek 74	Mohave Co., AZ	AMC 407936	2011024808	28	20N	20W
64	Silver Creek 75	Mohave Co., AZ	AMC 407937	2011024809	28	20N	20W
65	Silver Creek 76	Mohave Co., AZ	AMC 407938	2011024810	28	20N	20W
66	Silver Creek 77	Mohave Co., AZ	AMC 407939	2011024811	28	20N	20W
67	Silver Creek 78	Mohave Co., AZ	AMC 407940	2011024812	28	20N	20W
68	Silver Creek 79	Mohave Co., AZ	AMC 407941	2011024813	28	20N	20W
69	Silver Creek 80	Mohave Co., AZ	AMC 407942	2011024814	28	20N	20W
70	Silver Creek 81	Mohave Co., AZ	AMC 407943	2011024815	28, 29	20N	20W
71	Silver Creek 82	Mohave Co., AZ	AMC 407944	2011024816	28, 29	20N	20W

RECEIVED  
 OCT 21 01 2 18  
 BUREAU OF LAND MANAGEMENT

G & SR BASE AND MERIDIAN

LINE NO.	CLAIM NAME	COUNTY/STATE	BLM SERIAL NO.	COUNTY REC. NO.	SEC. NO.	TOWNSHIP	RANGE
72	Silver Creek 83	Mohave Co., AZ	AMC 407945	2011024817	29	20N	20W
73	Silver Creek 84	Mohave Co., AZ	AMC 407946	2011024818	29	20N	20W
74	Silver Creek 85	Mohave Co., AZ	AMC 407947	2011024819	29	20N	20W
75	Silver Creek 86	Mohave Co., AZ	AMC 407948	2011024820	29	20N	20W
76	Silver Creek 87	Mohave Co., AZ	AMC 407949	2011024821	28, 27	20N	20W
77	Silver Creek 88	Mohave Co., AZ	AMC 407950	2011024822	28, 27	20N	20W
78	Silver Creek 89	Mohave Co., AZ	AMC 407951	2011024823	28, 21	20N	20W
79	Silver Creek 90	Mohave Co., AZ	AMC 407952	2011024824	28, 21	20N	20W
80	Silver Creek 91	Mohave Co., AZ	AMC 407953	2011024825	28, 21	20N	20W
81	Silver Creek 92	Mohave Co., AZ	AMC 407954	2011024826	28	20N	20W
82	Silver Creek 93	Mohave Co., AZ	AMC 407955	2011024827	28	20N	20W
83	Silver Creek 94	Mohave Co., AZ	AMC 407956	2011024828	29, 28	20N	20W
84	Silver Creek 95	Mohave Co., AZ	AMC 407957	2011024829	29	20N	20W
85	Silver Creek 96	Mohave Co., AZ	AMC 407958	2011024830	29	20N	20W
86	Silver Creek 97	Mohave Co., AZ	AMC 407959	2011024831	29	20N	20W
87	Silver Creek 99	Mohave Co., AZ	AMC 407961	2011024833	32, 29	20N	20W
88	Silver Creek 101	Mohave Co., AZ	AMC 407963	2011024835	32, 29	20N	20W
89	Silver Creek 103	Mohave Co., AZ	AMC 407965	2011024837	32, 29	20N	20W
90	Silver Creek 105	Mohave Co., AZ	AMC 407967	2011024839	32, 29	20N	20W
91	Silver Creek 106	Mohave Co., AZ	AMC 407968	2011024840	32, 31	20N	20W
92	Silver Creek 107	Mohave Co., AZ	AMC 407969	2011024841	32, 29, 31, 30	20N	20W
93	Silver Creek 108	Mohave Co., AZ	AMC 407970	2011024842	31	20N	20W
94	Silver Creek 109	Mohave Co., AZ	AMC 407971	2011024843	31, 30	20N	20W
95	Silver Creek 110	Mohave Co., AZ	AMC 407972	2011024844	29	20N	20W
96	Silver Creek 111	Mohave Co., AZ	AMC 407973	2011024845	29	20N	20W
97	Silver Creek 112	Mohave Co., AZ	AMC 407974	2011024846	29	20N	20W
98	Silver Creek 113	Mohave Co., AZ	AMC 407975	2011024847	29	20N	20W
99	Silver Creek 114	Mohave Co., AZ	AMC 407976	2011024848	29, 30	20N	20W
100	Silver Creek 115	Mohave Co., AZ	AMC 407977	2011024849	30	20N	20W
101	Silver Creek 116	Mohave Co., AZ	AMC 410214	2011044461	21, 20	20N	20W
102	Silver Creek 117	Mohave Co., AZ	AMC 410215	2011044462	21, 20	20N	20W
103	Silver Creek 118	Mohave Co., AZ	AMC 410216	2011044463	22	20N	20W
104	Silver Creek 119	Mohave Co., AZ	AMC 410217	2011044464	22	20N	20W
105	Silver Creek 120	Mohave Co., AZ	AMC 410218	2011044465	22	20N	20W
106	Silver Creek 121	Mohave Co., AZ	AMC 410219	2011044466	22	20N	20W
107	Silver Creek 122	Mohave Co., AZ	AMC 410220	2011044467	21, 22	20N	20W
108	Silver Creek 123	Mohave Co., AZ	AMC 410221	2011044468	21, 22	20N	20W

2013 OCT 31 PM 2:18  
 PHOENIX, ARIZONA  
 BLM PROJECT

## G &amp; SR BASE AND MERIDIAN

LINE NO.	CLAIM NAME	COUNTY/STATE	BLM SERIAL NO.	COUNTY REC. NO.	SEC. NO.	TOWNSHIP	RANGE
109	Silver Creek 124	Mohave Co., AZ	AMC 410222	2011044469	21	20N	20W
110	Silver Creek 125	Mohave Co., AZ	AMC 410223	2011044470	21	20N	20W
111	Silver Creek 126	Mohave Co., AZ	AMC 410224	2011044471	21	20N	20W
112	Silver Creek 127	Mohave Co., AZ	AMC 410225	2011044472	21	20N	20W
113	Silver Creek 128	Mohave Co., AZ	AMC 410226	2011044473	21	20N	20W
114	Silver Creek 129	Mohave Co., AZ	AMC 410227	2011044474	21	20N	20W
115	Silver Creek 130	Mohave Co., AZ	AMC 410228	2011044475	21	20N	20W
116	Silver Creek 131	Mohave Co., AZ	AMC 410229	2011044476	21	20N	20W
117	Silver Creek 132	Mohave Co., AZ	AMC 410230	2011044477	21	20N	20W
118	Silver Creek 133	Mohave Co., AZ	AMC 410231	2011044478	21	20N	20W
119	Silver Creek 134	Mohave Co., AZ	AMC 410232	2011044479	22	20N	20W
120	Silver Creek 135	Mohave Co., AZ	AMC 410233	2011044480	21, 22	20N	20W
121	Silver Creek 136	Mohave Co., AZ	AMC 410234	2011044481	21	20N	20W
122	Silver Creek 137	Mohave Co., AZ	AMC 410235	2011044482	21, 16	20N	20W
123	Silver Creek 138	Mohave Co., AZ	AMC 410236	2011044483	21	20N	20W
124	Silver Creek 139	Mohave Co., AZ	AMC 410237	2011044484	21, 16	20N	20W
125	Silver Creek 140	Mohave Co., AZ	AMC 410238	2011044485	21	20N	20W
126	Silver Creek 141	Mohave Co., AZ	AMC 410239	2011044486	21, 16	20N	20W
127	Silver Creek 142	Mohave Co., AZ	AMC 410240	2011044487	21	20N	20W
128	Silver Creek 143	Mohave Co., AZ	AMC 410241	2011044488	21, 16	20N	20W
129	Silver Creek 144	Mohave Co., AZ	AMC 410242	2011044489	21	20N	20W
130	Silver Creek 145	Mohave Co., AZ	AMC 410243	2011044490	21, 16	20N	20W
131	Silver Creek 146	Mohave Co., AZ	AMC 410244	2011044491	21	20N	20W
132	Silver Creek 147	Mohave Co., AZ	AMC 410245	2011044492	21, 16	20N	20W
133	Silver Creek 148	Mohave Co., AZ	AMC 410246	2011044493	21	20N	20W
134	Silver Creek 149	Mohave Co., AZ	AMC 410247	2011044494	21, 16	20N	20W
135	Silver Creek 150	Mohave Co., AZ	AMC 410248	2011044495	21	20N	20W
136	Silver Creek 151	Mohave Co., AZ	AMC 410249	2011044496	21, 16	20N	20W
137	Silver Creek 152	Mohave Co., AZ	AMC 410250	2011044497	20, 21	20N	20W
138	Silver Creek 153	Mohave Co., AZ	AMC 410251	2011044498	20, 17, 21, 16	20N	20W
139	Silver Creek 154	Mohave Co., AZ	AMC 410252	2011044499	20	20N	20W
140	Silver Creek 155	Mohave Co., AZ	AMC 410253	2011044500	20, 17	20N	20W
141	Silver Creek 156	Mohave Co., AZ	AMC 410254	2011044501	20, 17	20N	20W
142	Silver Creek 157	Mohave Co., AZ	AMC 410255	2011044502	16	20N	20W
143	Silver Creek 158	Mohave Co., AZ	AMC 410256	2011044503	16	20N	20W
144	Silver Creek 159	Mohave Co., AZ	AMC 410257	2011044504	16	20N	20W
145	Silver Creek 160	Mohave Co., AZ	AMC 410258	2011044505	16	20N	20W

RECEIVED  
 OCT 21 PM 2:18  
 COUNTY CLERK  
 MOHAVE COUNTY, ARIZONA

G & SR BASE AND MERIDIAN

LINE NO.	CLAIM NAME	COUNTY/STATE	BLM SERIAL NO.	COUNTY REC. NO.	SEC. NO.	TOWNSHIP	RANGE
146	Silver Creek 161	Mohave Co., AZ	AMC 410259	2011044506	16	20N	20W
147	Silver Creek 162	Mohave Co., AZ	AMC 410260	2011044507	16	20N	20W
148	Silver Creek 163	Mohave Co., AZ	AMC 410261	2011044508	16	20N	20W
149	Silver Creek 164	Mohave Co., AZ	AMC 410262	2011044509	16	20N	20W
150	Silver Creek 165	Mohave Co., AZ	AMC 410263	2011044510	16	20N	20W
151	Silver Creek 166	Mohave Co., AZ	AMC 410264	2011044511	16	20N	20W
152	Silver Creek 167	Mohave Co., AZ	AMC 410265	2011044512	17, 16	20N	20W
153	Silver Creek 168	Mohave Co., AZ	AMC 410266	2011044513	17, 16	20N	20W
154	Silver Creek 169	Mohave Co., AZ	AMC 410267	2011044514	17	20N	20W
155	Silver Creek 170	Mohave Co., AZ	AMC 410268	2011044515	17	20N	20W
156	Silver Creek 171	Mohave Co., AZ	AMC 410269	2011044516	17	20N	20W
157	Silver Creek 172	Mohave Co., AZ	AMC 410270	2011044517	17	20N	20W
158	Silver Creek 173	Mohave Co., AZ	AMC 410271	2011044518	17	20N	20W
159	Silver Creek 174	Mohave Co., AZ	AMC 410272	2011044519	17	20N	20W
160	Silver Creek 175	Mohave Co., AZ	AMC 410273	2011044520	17	20N	20W
161	Silver Creek 176	Mohave Co., AZ	AMC 410274	2011044521	17	20N	20W
162	Silver Creek 177	Mohave Co., AZ	AMC 410275	2011044522	16, 9	20N	20W
163	Silver Creek 178	Mohave Co., AZ	AMC 410276	2011044523	16, 9	20N	20W
164	Silver Creek 179	Mohave Co., AZ	AMC 410277	2011044524	17, 8, 16, 9	20N	20W
165	Silver Creek 180	Mohave Co., AZ	AMC 410278	2011044525	17, 8	20N	20W
166	Silver Creek 181	Mohave Co., AZ	AMC 410279	2011044526	17, 8	20N	20W
167	Silver Creek 182	Mohave Co., AZ	AMC 410280	2011044527	17, 8	20N	20W
168	Silver Creek 183	Mohave Co., AZ	AMC 410281	2011044528	17, 8	20N	20W
169	Silver Creek 184	Mohave Co., AZ	AMC 410282	2011044529	21	20N	20W
170	Silver Creek 185	Mohave Co., AZ	AMC 413137	2012000017	32, 33, 29, 28	20N	20W
171	Silver Creek 186	Mohave Co., AZ	AMC 413138	2012000018	32, 29	20N	20W
172	Silver Creek 187	Mohave Co., AZ	AMC 413139	2012000019	32, 29	20N	20W
173	Silver Creek 188	Mohave Co., AZ	AMC 413140	2012000020	32, 29	20N	20W
174	Silver Creek 189	Mohave Co., AZ	AMC 413141	2012000021	32, 29	20N	20W
175	Silver Creek 190	Mohave Co., AZ	AMC 413142	2012000022	32, 29	20N	20W
176	Silver Creek 191	Mohave Co., AZ	AMC 413143	2012000023	32, 29	20N	20W
177	Silver Creek 192	Mohave Co., AZ	AMC 413144	2012000024	32, 29	20N	20W
178	Silver Creek 193	Mohave Co., AZ	AMC 413145	2012000025	32, 29, 31, 30	20N	20W

RECEIVED  
 OCT 21 PM 2:19

**United States Department of the Interior**  
**Bureau of Land Management**  
 LANDS/RECREATION & PLANNING  
 ONE N CENTRAL AVE  
 PHOENIX, AZ 85004 -2203  
 Phone: 602-417-9200

Receipt

No: 2902367

<b>Transaction #:</b> 2989045	
<b>Date of Transaction:</b> 11/01/2013	
CUSTOMER:	
LA CUESTA INTERNATIONAL INC. 3349 S STALLION DR KINGMAN, AZ 86401-8722 US	

LINE #	QTY	DESCRIPTION	REMARKS	UNIT PRICE	TOTAL
1	1.00	LOCATABLE MINERALS / MINING CLAIMS- NOT NEW-UNADJUD, ONE AUTH NO. ONLY / MINING CLAIM MONEY RECEIVED <b>CASES: AMC407863/\$1780.00</b>	QCD - 178	- n/a -	1780.00
<b>TOTAL:</b>					<b>\$1,780.00</b>


PAYMENT INFORMATION			
1	AMOUNT:	1780.00	POSTMARKED: 10/30/2013
	TYPE:	CHECK	RECEIVED: 10/31/2013
	CHECK NO:	3821	
	NAME:	LA CUESTA INTERNATIONAL INC 3349 S STALLION DR KINGMAN AZ 86401-8722 US	

REMARKS

This receipt was generated by the automated BLM Collections and Billing System and is a paper representation of a portion of the official electronic record contained therein.



La Cuesta International, Inc.  
3349 S. Stallion Drive  
Kingman, AZ 86401



RECEIVED  
BLM AZ STATE OFFICE

2013 OCT 31 PM 2:18

PHOENIX, ARIZONA



U.S. POSTAGE  
**\$1.32**  
FCM LG ENV  
86401  
Date of sale  
10/30/13  
06 2500  
08259553  
APC  
FC0032700 16578 1

U.S. Bureau of Land Management  
Public Room – Mining Claims  
One North Central Avenue, Suite 800  
Phoenix, AZ 85004

**NOTICE!!**

**These documents have been scanned!**

**Do not place un-scanned documents beneath this notice!**

**Do not remove this notice from this file!**

GPO Jacket No. 560-102  
Print Order 61540  
Rise Business Services, LLC  
Job=AZ15 5/16/2019



Box Number= AZ15056



Claim Begin-End: AMC410214-AMC410282

4 Miscellaneous

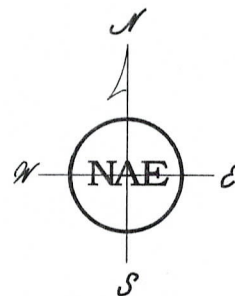


AZ15056-11

AMC409378-AMC410492

# NORTH AMERICAN EXPLORATION, INC.

MINERAL EXPLORATION SERVICES



August 19, 2011

Bureau of Land Management  
Arizona State Office  
One North Central Avenue, Suite 800  
Phoenix, AZ 85004-2203

To whom it may concern:

Enclosed please find the Certificate of Locations for the following lode mining claims, Mohave County, Arizona:

Silver Creek 116 through Silver Creek 184

These claims have been recorded with the Mohave County Recorder. Enclosed please find the Bureau of Land Management filing fee and Maintenance Fee in the amount of \$22,701.00 (69 claims @ \$189.00 and 69 claims @ \$140.00).

Please file and return to: North American Exploration, Inc.  
447 North 300 West, Suite 3  
Kaysville, Utah 84037

If you have any questions, please call me at 546-6453. Thank you in advance for your help.

Sincerely,

A handwritten signature in cursive script that reads 'LaVone Arkoudas'.

LaVone Arkoudas

Enclosures

cc: Correspondence (no encls.)  
Project (w/encls.)

RECEIVED  
BLM AZ STATE OFFICE  
2011 AUG 25 A 9:17  
PHOENIX, ARIZONA

AMC410214

**NOTICE!!**

**These documents have been scanned!**

**Do not place un-scanned documents beneath this notice!**

**Do not remove this notice from this file!**

GPO Jacket No. 560-102  
Print Order 61540  
Rise Business Services, LLC  
Job=AZ15 5/16/2019



Box Number= AZ15056



Claim Begin-End: AMC410214-AMC410282

5 Annual Filings



AZ15056-11

AMC409378-AMC410492

Lead File Numbers (maintenance fee payments – receipt number 4239449) Golden Vertex

AMC361998

AMC398978

AMC407863

AMC408939

AMC410214

AMC413137

AMC416914

AMC420117

AMC427718

AMC428270

AMC432054

AMC433744

AMC450547

AMC450693

AMC451761



August 2, 2018

Bureau of Land Management  
Mining Claims  
One North Central Avenue, Suite 800  
Phoenix, Arizona 85004-4427

RECEIVED  
BLM AZ STATE OFFICE  
2018 AUG 16 P 2:35  
PHOENIX, ARIZONA

Hello -

Enclosed is our check # in the amount of \$55,335 for fiscal year 2019 yearly maintenance fees for 357 lode claims in the name of Golden Vertex Corp at the rate of \$155 per claim.

Also enclosed is our check # in the amount of \$28,365 for fiscal year 2019 yearly maintenance fees for 183 lode claims in the name of La Cuesta International at the rate of \$155 per claim.

Listings of the two groups of claims are attached to each check.

Please don't hesitate to contact me at 928-234-5227 should you have any questions or need further information.

Sincerely,

L.J. "Joe" Bardswich, P. E.  
President  
Golden Vertex Corp.

Cc: File

# 4239449

ENTERED  
AUG 28 2018  
BY: *[Signature]*

	A	B	C
1	Date and Time Run:		
2	8/1/2018 2:05:43 PM		Page 1 of 1
3	DEPARTMENT OF THE INTERIOR		
4	BUREAU OF LAND MANAGEMENT		
5			
6	Mining Claims		
7	<b>CUSTOMER INFORMATION</b>		
8			
9	Admin State:	AZ	
10	Geo State:	AZ	
11	Claimant Name:	LA CUESTA INTERNATIONAL INC	
12	Address:	3349 S STALLION DR	
13	City:	KINGMAN	2354577
14	Serial Number	Lead Serial Number	Claim Name
15	AMC407863	AMC407863	SILVER CREEK 1
16	AMC407864	AMC407863	SILVER CREEK 2
17	AMC407865	AMC407863	SILVER CREEK 3
18	AMC407866	AMC407863	SILVER CREEK 4
19	AMC407867	AMC407863	SILVER CREEK 5
20			
21	AMC407868	AMC407863	SILVER CREEK 6
22			
23	AMC407869	AMC407863	SILVER CREEK 7
24	AMC407870	AMC407863	SILVER CREEK 8
25	AMC407871	AMC407863	SILVER CREEK 9
26	AMC407872	AMC407863	SILVER CREEK 10
27	AMC407873	AMC407863	SILVER CREEK 11
28	AMC407874	AMC407863	SILVER CREEK 12
29	AMC407875	AMC407863	SILVER CREEK 13
30	AMC407876	AMC407863	SILVER CREEK 14
31	AMC407877	AMC407863	SILVER CREEK 15
32	AMC407878	AMC407863	SILVER CREEK 16
33	AMC407879	AMC407863	SILVER CREEK 17
34	AMC407880	AMC407863	SILVER CREEK 18
35	AMC407881	AMC407863	SILVER CREEK 19
36	AMC407882	AMC407863	SILVER CREEK 20
37	AMC407883	AMC407863	SILVER CREEK 21
38	AMC407884	AMC407863	SILVER CREEK 22
39	AMC407893	AMC407863	SILVER CREEK 31
40			
41	AMC407894	AMC407863	SILVER CREEK 32
42	AMC407895	AMC407863	SILVER CREEK 33
43	AMC407896	AMC407863	SILVER CREEK 34

PHOENIX, ARIZONA

2018 AUG 16 P 2:35

RECEIVED  
BLM AND STATE OFFICE

	A	B	C
44			
45	AMC407897	AMC407863	SILVER CREEK 35
46	AMC407898	AMC407863	SILVER CREEK 36
47			
48	AMC407899	AMC407863	SILVER CREEK 37
49			
50	AMC407900	AMC407863	SILVER CREEK 38
51			
52			
53			
54	AMC407901	AMC407863	SILVER CREEK 39
55	AMC407902	AMC407863	SILVER CREEK 40
56			
57	AMC407903	AMC407863	SILVER CREEK 41
58	AMC407904	AMC407863	SILVER CREEK 42
59			
60	AMC407905	AMC407863	SILVER CREEK 43
61	AMC407906	AMC407863	SILVER CREEK 44
62			
63	AMC407907	AMC407863	SILVER CREEK 45
64	AMC407908	AMC407863	SILVER CREEK 46
65			
66	AMC407909	AMC407863	SILVER CREEK 47
67	AMC407910	AMC407863	SILVER CREEK 48
68			
69	AMC407911	AMC407863	SILVER CREEK 49
70	AMC407912	AMC407863	SILVER CREEK 50
71			
72	AMC407913	AMC407863	SILVER CREEK 51
73	AMC407914	AMC407863	SILVER CREEK 52
74			
75	AMC407915	AMC407863	SILVER CREEK 53
76	AMC407916 ✓	AMC407863	SILVER CREEK 54
77			
78	AMC407925 ✓	AMC407863	SILVER CREEK 63
79			
80	AMC407926	AMC407863	SILVER CREEK 64
81			
82	AMC407927	AMC407863	SILVER CREEK 65
83	AMC407928	AMC407863	SILVER CREEK 66
84	AMC407929	AMC407863	SILVER CREEK 67
85	AMC407930	AMC407863	SILVER CREEK 68
86	AMC407931	AMC407863	SILVER CREEK 69
87	AMC407932	AMC407863	SILVER CREEK 70
88	AMC407933	AMC407863	SILVER CREEK 71
89	AMC407934	AMC407863	SILVER CREEK 72

PHOENIX, ARIZONA

2010 AUG 16 P 2:30

RECEIVED  
BLM AT STATE OFFICE



	A	B	C
90	AMC407935	AMC407863	SILVER CREEK 73
91	AMC407936	AMC407863	SILVER CREEK 74
92	AMC407937	AMC407863	SILVER CREEK 75
93	AMC407938	AMC407863	SILVER CREEK 76
94	AMC407939	AMC407863	SILVER CREEK 77
95	AMC407940	AMC407863	SILVER CREEK 78
96	AMC407941	AMC407863	SILVER CREEK 79
97	AMC407942	AMC407863	SILVER CREEK 80
98	AMC407943	AMC407863	SILVER CREEK 81
99			
100	AMC407944	AMC407863	SILVER CREEK 82
101			
102	AMC407945	AMC407863	SILVER CREEK 83
103	AMC407946	AMC407863	SILVER CREEK 84
104	AMC407947	AMC407863	SILVER CREEK 85
105	AMC407948	AMC407863	SILVER CREEK 86
106	AMC407949	AMC407863	SILVER CREEK 87
107			
108	AMC407950	AMC407863	SILVER CREEK 88
109			
110	AMC407951	AMC407863	SILVER CREEK 89
111			
112	AMC407952	AMC407863	SILVER CREEK 90
113			
114	AMC407953	AMC407863	SILVER CREEK 91
115			
116	AMC407954	AMC407863	SILVER CREEK 92
117	AMC407955	AMC407863	SILVER CREEK 93
118	AMC407956	AMC407863	SILVER CREEK 94
119			
120	AMC407957	AMC407863	SILVER CREEK 95
121	AMC407958	AMC407863	SILVER CREEK 96
122	AMC407959	AMC407863	SILVER CREEK 97
123	AMC407970	AMC407863	SILVER CREEK 108
124	AMC407971	AMC407863	SILVER CREEK 109
125			
126	AMC407972	AMC407863	SILVER CREEK 110
127	AMC407973	AMC407863	SILVER CREEK 111
128	AMC407974	AMC407863	SILVER CREEK 112
129	AMC407975	AMC407863	SILVER CREEK 113
130	AMC407976	AMC407863	SILVER CREEK 114
131			
132	AMC407977	AMC407863	SILVER CREEK 115
133	AMC410214	AMC410214	SILVER CREEK 116
134			
135	AMC410215	AMC410214	SILVER CREEK 117

PHOENIX, ARIZONA

RECEIVED  
 BLM AZ STATE OFFICE  
 2018 AUG 16 P 2:36

	A	B	C
136			
137	AMC410216	AMC410214	SILVER CREEK 118
138	AMC410217	AMC410214	SILVER CREEK 119
139	AMC410218	AMC410214	SILVER CREEK 120
140	AMC410219	AMC410214	SILVER CREEK 121
141	AMC410220	AMC410214	SILVER CREEK 122
142			
143	AMC410221	AMC410214	SILVER CREEK 123
144			
145	AMC410222	AMC410214	SILVER CREEK 124
146	AMC410223	AMC410214	SILVER CREEK 125
147	AMC410224	AMC410214	SILVER CREEK 126
148	AMC410225	AMC410214	SILVER CREEK 127
149	AMC410226	AMC410214	SILVER CREEK 128
150	AMC410227	AMC410214	SILVER CREEK 129
151	AMC410228	AMC410214	SILVER CREEK 130
152	AMC410229	AMC410214	SILVER CREEK 131
153	AMC410230	AMC410214	SILVER CREEK 132
154	AMC410231	AMC410214	SILVER CREEK 133
155	AMC410232	AMC410214	SILVER CREEK 134
156	AMC410233	AMC410214	SILVER CREEK 135
157			
158	AMC410234	AMC410214	SILVER CREEK 136
159	AMC410235	AMC410214	SILVER CREEK 137
160			
161	AMC410236	AMC410214	SILVER CREEK 138
162	AMC410237	AMC410214	SILVER CREEK 139
163			
164	AMC410238	AMC410214	SILVER CREEK 140
165	AMC410239	AMC410214	SILVER CREEK 141
166			
167	AMC410240	AMC410214	SILVER CREEK 142
168	AMC410241	AMC410214	SILVER CREEK 143
169			
170	AMC410242	AMC410214	SILVER CREEK 144
171	AMC410243	AMC410214	SILVER CREEK 145
172			
173	AMC410244	AMC410214	SILVER CREEK 146
174	AMC410245	AMC410214	SILVER CREEK 147
175			
176	AMC410246	AMC410214	SILVER CREEK 148
177	AMC410247	AMC410214	SILVER CREEK 149
178			
179	AMC410248	AMC410214	SILVER CREEK 150
180	AMC410249	AMC410214	SILVER CREEK 151
181			

PHOENIX, ARIZONA

2018 AUG 16 P 2:36

RECEIVED  
BLM AZ STATE OFFICE

	A	B	C
182	AMC410250	AMC410214	SILVER CREEK 152
183			
184	AMC410251	AMC410214	SILVER CREEK 153
185			
186			
187			
188	AMC410252	AMC410214	SILVER CREEK 154
189	AMC410253	AMC410214	SILVER CREEK 155
190			
191	AMC410254	AMC410214	SILVER CREEK 156
192			
193	AMC410255	AMC410214	SILVER CREEK 157
194	AMC410256	AMC410214	SILVER CREEK 158
195	AMC410257	AMC410214	SILVER CREEK 159
196	AMC410258	AMC410214	SILVER CREEK 160
197	AMC410259	AMC410214	SILVER CREEK 161
198	AMC410260	AMC410214	SILVER CREEK 162
199	AMC410261	AMC410214	SILVER CREEK 163
200	AMC410262	AMC410214	SILVER CREEK 164
201	AMC410263	AMC410214	SILVER CREEK 165
202	AMC410264	AMC410214	SILVER CREEK 166
203	AMC410265	AMC410214	SILVER CREEK 167
204			
205	AMC410266	AMC410214	SILVER CREEK 168
206			
207	AMC410267	AMC410214	SILVER CREEK 169
208	AMC410268	AMC410214	SILVER CREEK 170
209	AMC410269	AMC410214	SILVER CREEK 171
210	AMC410270	AMC410214	SILVER CREEK 172
211	AMC410271	AMC410214	SILVER CREEK 173
212	AMC410272	AMC410214	SILVER CREEK 174
213	AMC410273	AMC410214	SILVER CREEK 175
214	AMC410274	AMC410214	SILVER CREEK 176
215	AMC410275	AMC410214	SILVER CREEK 177
216			
217	AMC410276	AMC410214	SILVER CREEK 178
218			
219	AMC410277	AMC410214	SILVER CREEK 179
220			
221			
222			
223	AMC410278	AMC410214	SILVER CREEK 180
224			
225	AMC410279	AMC410214	SILVER CREEK 181
226			
227	AMC410280	AMC410214	SILVER CREEK 182

PHOENIX, ARIZONA

2018 AUG 16 P 2:36

RECEIVED  
BLM AT STATE OFFICE

	A	B	C
228			
229	AMC410281	AMC410214	SILVER CREEK 183
230			
231	AMC410282	AMC410214	SILVER CREEK 184
232	AMC413137	AMC413137	SILVER CREEK 185
233			
234			
235			
236	AMC413138	AMC413137	SILVER CREEK 186
237			
238	AMC413139	AMC413137	SILVER CREEK 187
239			
240	AMC413140	AMC413137	SILVER CREEK 188
241			
242	AMC413141	AMC413137	SILVER CREEK 189
243			
244	AMC413142	AMC413137	SILVER CREEK 190
245			
246	AMC413143	AMC413137	SILVER CREEK 191
247			
248	AMC413144	AMC413137	SILVER CREEK 192
249			
250	AMC413145	AMC413137	SILVER CREEK 193
251			
252			
253			
254	AMC427718	AMC427718	SILVER CREEK 194
255	AMC427719	AMC427718	SILVER CREEK 195
256	AMC427720	AMC427718	SILVER CREEK 196
257	AMC427721	AMC427718	SILVER CREEK 197
258	AMC427722	AMC427718	SILVER CREEK 198
259	AMC427723	AMC427718	SILVER CREEK 199
260	AMC427724	AMC427718	SILVER CREEK 200
261	AMC427725	AMC427718	SILVER CREEK 201
262	AMC428270	AMC428270	SILVER CREEK 202
263	AMC428271	AMC428270	SILVER CREEK 203
264	AMC428272	AMC428270	SILVER CREEK 204
265	AMC428273	AMC428270	SILVER CREEK 205
266			
267	AMC428274	AMC428270	SILVER CREEK 206
268	AMC428275	AMC428270	SILVER CREEK 207
269			
270	AMC428276	AMC428270	SILVER CREEK 208
271	AMC428277	AMC428270	SILVER CREEK 209
272			

PHOENIX, ARIZONA

2018 AUG 16 P 2:36

RECEIVED  
BLM AT STATE OFFICE

	A	B	C
1	Admin State:	AZ	
2	Geo State:	AZ	
3	Claimant Name:	GOLDEN VERTEX CORP	
4	Address:	2440 ADOBE RD STE 101	
5	City:	BULLHEAD CITY	2317154
6			
7	Serial Number	Claim Name	Lead Serial Number
8			
9	AMC361998	MOSS 11	AMC361998
10	AMC361999	MOSS 12	AMC361998
11	AMC362000	MOSS 13	AMC361998
12	AMC362001	MOSS 14	AMC361998
13	AMC362002	MOSS 15	AMC361998
14	AMC362003	MOSS 16	AMC361998
15	AMC362004	MOSS 17	AMC361998
16	AMC362005	MOSS 18	AMC361998
17	AMC362006	MOSS 19	AMC361998
18	AMC362007	MOSS 20	AMC361998
19	AMC362008	MOSS 21	AMC361998
20	AMC362009	MOSS 22	AMC361998
21	AMC362010	MOSS 23	AMC361998
22	AMC362011	MOSS 24	AMC361998
23	AMC362012	MOSS 25	AMC361998
24	AMC362013	MOSS 26	AMC361998
25	AMC362014	MOSS 27	AMC361998
26	AMC362015	MOSS 28	AMC361998
27	AMC362016	MOSS 29	AMC361998
28	AMC362017	MOSS 30	AMC361998
29	AMC362018	MOSS 31	AMC361998
30	AMC362019	MOSS 32	AMC361998
31	AMC362022	MOSS 34	AMC361998
32	AMC362023	MOSS 35	AMC361998
33	AMC362024	MOSS 36	AMC361998
34	AMC362025	MOSS 37	AMC361998
35	AMC362026	MOSS 38	AMC361998
36	AMC362027	MOSS 39	AMC361998
37	AMC362028	MOSS 39F	AMC361998
38	AMC362029	MOSS 40	AMC361998
39	AMC362030	MOSS 41	AMC361998
40	AMC362031	MOSS 42	AMC361998
41	AMC362032	MOSS 43	AMC361998
42	AMC362033	MOSS 44	AMC361998
43	AMC362034	MOSS 45	AMC361998
44	AMC362035	MOSS 46	AMC361998
45	AMC362036	MOSS 47	AMC361998

PHOENIX, ARIZONA

2018 AUG 16 P 2:36

RECEIVED  
BLM AZ STATE OFFICE

	A	B	C
46	AMC362037	MOSS 47B	AMC361998
47	AMC362038	MOSS 48	AMC361998
48	AMC362039	MOSS 49	AMC361998
49	AMC362040	MOSS 50	AMC361998
50	AMC362041	MOSS 51	AMC361998
51	AMC362042	MOSS 52	AMC361998
52	AMC362043	MOSS 53	AMC361998
53	AMC362044	MOSS 54	AMC361998
54	AMC362045	MOSS 55	AMC361998
55	AMC362046	MOSS 56	AMC361998
56	AMC362047	MOSS 57	AMC361998
57	AMC362048	MOSS 58	AMC361998
58	AMC362049	MOSS 59	AMC361998
59	AMC362050	MOSS 60	AMC361998
60	AMC362051	MOSS 61	AMC361998
61	AMC362052	MOSS 62	AMC361998
62	AMC362053	MOSS 63	AMC361998
63	AMC362054	MOSS 64	AMC361998
64	AMC362055	MOSS 65	AMC361998
65	AMC362056	MOSS 66	AMC361998
66	AMC362057	MOSS 67	AMC361998
67	AMC362058	MOSS 68	AMC361998
68	AMC362059	MOSS 69	AMC361998
69	AMC362060	MOSS 70	AMC361998
70	AMC398978	MOSS 1	AMC398978
71	AMC398979	MOSS 2	AMC398978
72	AMC398980	MOSS 3	AMC398978
73	AMC398981	MOSS 4	AMC398978
74	AMC398982	MOSS 5	AMC398978
75	AMC398983	MOSS 6	AMC398978
76	AMC398984	MOSS 7	AMC398978
77	AMC398985	MOSS 8	AMC398978
78	AMC398986	MOSS 9	AMC398978
79	AMC398987	MOSS 10	AMC398978
80	AMC398988	MOSS 118	AMC398978
81	AMC398989	MOSS 119	AMC398978
82	AMC398990	MOSS 120	AMC398978
83	AMC398991	MOSS 121	AMC398978
84	AMC398992	MOSS 122	AMC398978
85	AMC398993	MOSS 123	AMC398978
86	AMC398994	MOSS 124	AMC398978
87	AMC398995	MOSS 125	AMC398978
88	AMC398996	MOSS 126	AMC398978
89	AMC398997	MOSS 127	AMC398978
90	AMC398998	MOSS 128	AMC398978
91	AMC398999	MOSS 129	AMC398978

PHOENIX, ARIZONA

2018 AUG 16 P 2:36

RECEIVED  
BLM AZ STATE OFFICE

	A	B	C
92	AMC399000	MOSS 130	AMC398978
93	AMC399001	MOSS 131	AMC398978
94	AMC399002	MOSS 132	AMC398978
95	AMC399003	MOSS 133	AMC398978
96	AMC399004	MOSS 134	AMC398978
97	AMC399005	MOSS 135	AMC398978
98	AMC399006	MOSS 136	AMC398978
99	AMC399007	MOSS 137	AMC398978
100	AMC399008	MOSS 138	AMC398978
101	AMC399009	MOSS 139	AMC398978
102	AMC399010	MOSS 140	AMC398978
103	AMC399011	MOSS 141	AMC398978
104	AMC399012	MOSS 142	AMC398978
105	AMC399013	MOSS 143	AMC398978
106	AMC399014	MOSS 144	AMC398978
107	AMC399015	MOSS 145	AMC398978
108	AMC399016	MOSS 146	AMC398978
109	AMC399017	MOSS 147	AMC398978
110	AMC399018	MOSS 148	AMC398978
111	AMC408939	GVC 1	AMC408939
112	AMC408940	GVC 2	AMC408939
113	AMC408941	GVC 3	AMC408939
114	AMC408942	GVC 4	AMC408939
115	AMC408943	GVC 5	AMC408939
116	AMC408944	GVC 6	AMC408939
117	AMC408945	GVC 7	AMC408939
118	AMC408946	GVC 8	AMC408939
119	AMC408947	GVC 9	AMC408939
120	AMC408948	GVC 10	AMC408939
121	AMC408949	GVC 11	AMC408939
122	AMC408950	GVC 12	AMC408939
123	AMC408951	GVC 13	AMC408939
124	AMC408952	GVC 14	AMC408939
125	AMC408953	GVC 15	AMC408939
126	AMC408954	GVC 16	AMC408939
127	AMC408955	GVC 17	AMC408939
128	AMC408956	GVC 18	AMC408939
129	AMC408957	GVC 19	AMC408939
130	AMC408958	GVC 20	AMC408939
131	AMC408959	GVC 21	AMC408939
132	AMC408960	GVC 22	AMC408939
133	AMC408961	GVC 23	AMC408939
134	AMC408962	GVC 24	AMC408939
135	AMC408963	GVC 25	AMC408939
136	AMC408964	GVC 26	AMC408939
137	AMC408965	GVC 27	AMC408939

PHOENIX, ARIZONA

2018 AUG 16 P 2:36

RECEIVED  
BLM AZ STATE OFFICE

	A	B	C
138	AMC408966	GVC 28	AMC408939
139	AMC408967	GVC 29	AMC408939
140	AMC408968	GVC 30	AMC408939
141	AMC408969	GVC 31	AMC408939
142	AMC408971	GVC 33	AMC408939
143	AMC408972	GVC 34	AMC408939
144	AMC408973	GVC 35	AMC408939
145	AMC408974	GVC 36	AMC408939
146	AMC408975	GVC 37	AMC408939
147	AMC408976	GVC 38	AMC408939
148	AMC408977	GVC 39	AMC408939
149	AMC408978	GVC 40	AMC408939
150	AMC408979	GVC 41	AMC408939
151	AMC408980	GVC 42	AMC408939
152	AMC408981	GVC 43	AMC408939
153	AMC408982	GVC 44	AMC408939
154	AMC408983	GVC 45	AMC408939
155	AMC408984	GVC 46	AMC408939
156	AMC408985	GVC 47	AMC408939
157	AMC408986	GVC 48	AMC408939
158	AMC408987	GVC 49	AMC408939
159	AMC408988	GVC 50	AMC408939
160	AMC408989	GVC 51	AMC408939
161	AMC408990	GVC 52	AMC408939
162	AMC408991	GVC 53	AMC408939
163	AMC408992	GVC 54	AMC408939
164	AMC408993	GVC 55	AMC408939
165	AMC408994	GVC 56	AMC408939
166	AMC408995	GVC 57	AMC408939
167	AMC408996	GVC 58	AMC408939
168	AMC408997	GVC 59	AMC408939
169	AMC408998	GVC 60	AMC408939
170	AMC408999	GVC 61	AMC408939
171	AMC409000	GVC 62	AMC408939
172	AMC409001	GVC 63	AMC408939
173	AMC409002	GVC 64	AMC408939
174	AMC409003	GVC 65	AMC408939
175	AMC409004	GVC 67	AMC408939
176	AMC409005	GVC 68	AMC408939
177	AMC409006	GVC 69	AMC408939
178	AMC409007	GVC 70	AMC408939
179	AMC409008	GVC 71	AMC408939
180	AMC409009	GVC 72	AMC408939
181	AMC409010	GVC 73	AMC408939
182	AMC409011	GVC 74	AMC408939
183	AMC409012	GVC 75	AMC408939

RECEIVED  
 DLM AND STATE OFFICE  
 2018 AUG 16 P 2:31  
 PHOENIX, ARIZONA



	A	B	C
184	AMC409013	GVC 76	AMC408939
185	AMC409014	GVC 77	AMC408939
186	AMC409015	GVC 78	AMC408939
187	AMC409016	GVC 79	AMC408939
188	AMC409017	GVC 80	AMC408939
189	AMC409018	GVC 81	AMC408939
190	AMC409019	GVC 82	AMC408939
191	AMC409020	GVC 83	AMC408939
192	AMC409021	GVC 84	AMC408939
193	AMC409022	GVC 85	AMC408939
194	AMC409023	GVC 86	AMC408939
195	AMC409024	GVC 87	AMC408939
196	AMC409025	GVC 88	AMC408939
197	AMC409026	GVC 89	AMC408939
198	AMC409027	GVC 90	AMC408939
199	AMC409028	GVC 91	AMC408939
200	AMC409029	GVC 92	AMC408939
201	AMC409030	GVC 93	AMC408939
202	AMC409031	GVC 94	AMC408939
203	AMC409032	GVC 95	AMC408939
204	AMC409033	GVC 96	AMC408939
205	AMC409034	GVC 97	AMC408939
206	AMC409035	GVC 98	AMC408939
207	AMC409036	GVC 99	AMC408939
208	AMC409037	GVC 100	AMC408939
209	AMC409038	GVC 101	AMC408939
210	AMC409039	GVC 102	AMC408939
211	AMC409040	GVC 103	AMC408939
212	AMC409041	GVC 104	AMC408939
213	AMC409042	GVC 105	AMC408939
214	AMC409043	GVC 106	AMC408939
215	AMC409044	GVC 107	AMC408939
216	AMC409045	GVC 108	AMC408939
217	AMC409046	GVC 109	AMC408939
218	AMC409047	GVC 110	AMC408939
219	AMC409048	GVC 111	AMC408939
220	AMC409049	GVC 112	AMC408939
221	AMC409050	GVC 113	AMC408939
222	AMC409051	GVC 114	AMC408939
223	AMC409052	GVC 115	AMC408939
224	AMC409053	GVC 116	AMC408939
225	AMC409054	GVC 117	AMC408939
226	AMC409055	GVC 118	AMC408939
227	AMC409056	GVC 119	AMC408939
228	AMC409057	GVC 120	AMC408939
229	AMC409058	GVC 121	AMC408939

RECEIVED  
 BLM AZ STATE OFFICE  
 2018 AUG 16 P 2:37  
 PHOENIX, ARIZONA

	A	B	C
230	AMC409059	GVC 122	AMC408939
231	AMC409060	GVC 123	AMC408939
232	AMC409061	GVC 124	AMC408939
233	AMC409062	GVC 125	AMC408939
234	AMC409063	GVC 126	AMC408939
235	AMC409064	GVC 127	AMC408939
236	AMC409065	GVC 128	AMC408939
237	AMC409066	GVC 129	AMC408939
238	AMC409067	GVC 130	AMC408939
239	AMC409068	GVC 131	AMC408939
240	AMC409069	GVC 132	AMC408939
241	AMC409070	GVC 133	AMC408939
242	AMC409071	GVC 134	AMC408939
243	AMC409072	GVC 135	AMC408939
244	AMC409073	GVC 136	AMC408939
245	AMC409074	GVC 137	AMC408939
246	AMC409075	GVC 138	AMC408939
247	AMC409076	GVC 139	AMC408939
248	AMC409085	GVC 149	AMC408939
249	AMC409086	GVC 150	AMC408939
250	AMC409091	GVC 162	AMC408939
251	AMC409093	GVC 164	AMC408939
252	AMC409094	GVC 165	AMC408939
253	AMC409095	GVC 166	AMC408939
254	AMC409096	GVC 167	AMC408939
255	AMC409097	GVC 168	AMC408939
256	AMC409101	GVC 172	AMC408939
257	AMC409102	GVC 173	AMC408939
258	AMC409103	GVC 174	AMC408939
259	AMC409104	GVC 175	AMC408939
260	AMC409105	GVC 176	AMC408939
261	AMC409106	GVC 177	AMC408939
262	AMC409107	GVC 178	AMC408939
263	AMC409108	GVC 179	AMC408939
264	AMC409109	GVC 180	AMC408939
265	AMC409110	GVC 181	AMC408939
266	AMC409111	GVC 182	AMC408939
267	AMC409112	GVC 183	AMC408939
268	AMC409113	GVC 184	AMC408939
269	AMC409114	GVC 185	AMC408939
270	AMC409115	GVC 186	AMC408939
271	AMC409116	GVC 187	AMC408939
272	AMC409117	GVC 188	AMC408939
273	AMC409118	GVC 189	AMC408939
274	AMC409119	GVC 190	AMC408939
275	AMC409120	GVC 191	AMC408939

RECEIVED  
BLM AT STATE OFFICE  
2010 AUG 16 P 2:37  
PHOENIX, ARIZONA

	A	B	C
276	AMC409121	GVC 192	AMC408939
277	AMC409122	GVC 193	AMC408939
278	AMC416914	MOSS 201	AMC416914
279	AMC416915	MOSS 202	AMC416914
280	AMC416916	MOSS 203	AMC416914
281	AMC416917	MOSS 204	AMC416914
282	AMC416918	MOSS 205	AMC416914
283	AMC416919	MOSS 206	AMC416914
284	AMC416920	MOSS 207	AMC416914
285	AMC416921	MOSS 208	AMC416914
286	AMC416922	MOSS 209	AMC416914
287	AMC420117	MOSS 210	AMC420117
288	AMC420118	MOSS 211	AMC420117
289	AMC432054	GVC 301	AMC432054
290	AMC433744	MOSS 33X	AMC433744
291	AMC450547	GVC 452	AMC450547
292	AMC450548	GVC 453	AMC450547
293	AMC450549	GVC 454	AMC450547
294	AMC450550	GVC 456	AMC450547
295	AMC450551	GVC 457	AMC450547
296	AMC450552	GVC 458	AMC450547
297	AMC450553	GVC 459	AMC450547
298	AMC450554	GVC 460	AMC450547
299	AMC450555	GVC 461	AMC450547
300	AMC450556	GVC 462	AMC450547
301	AMC450557	GVC 463	AMC450547
302	AMC450558	GVC 464	AMC450547
303	AMC450559	GVC 465	AMC450547
304	AMC450560	GVC 466	AMC450547
305	AMC450561	GVC 467	AMC450547
306	AMC450562	GVC 468	AMC450547
307	AMC450693	GVC 415	AMC450693
308	AMC450694	GVC 416	AMC450693
309	AMC450695	GVC 417	AMC450693
310	AMC450696	GVC 418	AMC450693
311	AMC450697	GVC 419	AMC450693
312	AMC450698	GVC 420	AMC450693
313	AMC450699	GVC 421	AMC450693
314	AMC450700	GVC 422	AMC450693
315	AMC450701	GVC 423	AMC450693
316	AMC450702	GVC 424	AMC450693
317	AMC450703	GVC 425	AMC450693
318	AMC450704	GVC 426	AMC450693
319	AMC450705	GVC 427	AMC450693
320	AMC450706	GVC 428	AMC450693
321	AMC450707	GVC 429	AMC450693

PHOENIX, ARIZONA

2010 AUG 16 P 2:37

RECEIVED  
BLM ARIZONA STATE OFFICE

	A	B	C
322	AMC450708	GVC 430	AMC450693
323	AMC450709	GVC 431	AMC450693
324	AMC450710	GVC 432	AMC450693
325	AMC450711	GVC 433	AMC450693
326	AMC450712	GVC 434	AMC450693
327	AMC450713	GVC 435	AMC450693
328	AMC450714	GVC 436	AMC450693
329	AMC450715	GVC 437	AMC450693
330	AMC450716	GVC 438	AMC450693
331	AMC450717	GVC 439	AMC450693
332	AMC450718	GVC 440	AMC450693
333	AMC450719	GVC 441	AMC450693
334	AMC450720	GVC 442	AMC450693
335	AMC450721	GVC 443	AMC450693
336	AMC450722	GVC 444	AMC450693
337	AMC450723	GVC 445	AMC450693
338	AMC450724	GVC 446	AMC450693
339	AMC450725	GVC 447	AMC450693
340	AMC450726	GVC 448	AMC450693
341	AMC450727	GVC 449	AMC450693
342	AMC450728	GVC 450	AMC450693
343	AMC450729	GVC 451	AMC450693
344	AMC450730	GVC 469	AMC450693
345	AMC450731	GVC 470	AMC450693
346	AMC450732	GVC 471	AMC450693
347	AMC450733	GVC 472	AMC450693
348	AMC450734	GVC 473	AMC450693
349	AMC450735	GVC 474	AMC450693
350	AMC450736	GVC 475	AMC450693
351	AMC450737	GVC 476	AMC450693
352	AMC451761	GVC 302	AMC451761
353	AMC451762	GVC 303	AMC451761
354	AMC451763	GVC 304	AMC451761
355	AMC451764	GVC 305	AMC451761
356	AMC451765	GVC 306	AMC451761
357	AMC451766	GVC 307	AMC451761
358	AMC451767	GVC 308	AMC451761
359	AMC451768	GVC 309	AMC451761
360	AMC451769	GVC 310	AMC451761
361	AMC451770	GVC 311	AMC451761
362	AMC451771	GVC 312	AMC451761
363	AMC451772	GVC 313	AMC451761
364	AMC451773	GVC 314	AMC451761
365	AMC451774	GVC 315	AMC451761
366			
367			

PHOENIX, ARIZONA

2018 AUG 16 P 2:37

RECEIVED  
 PHOENIX STATE OFFICE

	A	B	C
368			

RECEIVED  
BLM AT STATE OFFICE

2018 AUG 16 P 2:37

PHOENIX, ARIZONA



**United States Department of the Interior**  
**Bureau of Land Management**  
 DIV OF LANDS, MINRLS & ENERGY  
 ONE N CENTRAL AVE  
 PHOENIX, AZ 85004 -4427  
 Phone: 602-417-9200

Receipt

No: 4239449

<b>Transaction #:</b> 4354847	
<b>Date of Transaction:</b> 08/20/2018	
<b>CUSTOMER:</b>	
GOLDEN VERTEX CORP 2440 ADOBE RD STE 101 BULLHEAD CITY, AZ 86442-4485 US	

LINE #	QTY	DESCRIPTION	REMARKS	UNIT PRICE	TOTAL
1	1.00	LOCATABLE MINERALS / MINING CLAIMS- NOT NEW-UNADJUD, ONE AUTH NO. ONLY / MINING CLAIM MONEY RECEIVED CASES: AMC407863/\$83700.00	MAINT 2019/504 <i>540</i>	- n/a -	83700.00
<b>TOTAL:</b>					<b>\$83,700.00</b>

PAYMENT INFORMATION			
1	AMOUNT:	55335.00	POSTMARKED: N/A
	TYPE:	CHECK	RECEIVED: 08/16/2018
	CHECK NO:	6448	
	NAME:	GOLDEN VERTEX CORP 2440 ADOBE RD STE 101 BULLHEAD CITY AZ 86442-4485 US	
2	AMOUNT:	28365.00	POSTMARKED: N/A
	TYPE:	CHECK	RECEIVED: 08/16/2018
	CHECK NO:	6449	
	NAME:	GOLDEN VERTEX CORP 2440 ADOBE RD STE 101 BULLHEAD CITY AZ 86442-4485 US	

REMARKS

361998  
398978  
408939

VERTEX - MOHAVE COUNTY CLAIMS

433744  
407863

Admin State: AZ  
Geo State: AZ  
GOLDEN VERTEX CORP

CUSTOMER ID: 2317154 2440 ADOBE RD STE

416914

101  
"BULLHEAD CITY, AZ 86442-4486"  
Serial No. Claim Name/Number

Lead Serial No. Disposition

Serial No Claim Name/Number Mc Lead Case Ser Nr Disposition

42011

AMC361998	MOSS 11	AMC361998	ACTIVE
AMC361999	MOSS 12	AMC361998	ACTIVE
AMC362000	MOSS 13	AMC361998	ACTIVE
AMC362001	MOSS 14	AMC361998	ACTIVE
AMC362002	MOSS 15	AMC361998	ACTIVE
AMC362003	MOSS 16	AMC361998	ACTIVE
AMC362004	MOSS 17	AMC361998	ACTIVE
AMC362005	MOSS 18	AMC361998	ACTIVE
AMC362006	MOSS 19	AMC361998	ACTIVE
AMC362007	MOSS 20	AMC361998	ACTIVE
AMC362008	MOSS 21	AMC361998	ACTIVE
AMC362009	MOSS 22	AMC361998	ACTIVE
AMC362010	MOSS 23	AMC361998	ACTIVE
AMC362011	MOSS 24	AMC361998	ACTIVE
AMC362012	MOSS 25	AMC361998	ACTIVE
AMC362013	MOSS 26	AMC361998	ACTIVE
AMC362014	MOSS 27	AMC361998	ACTIVE
AMC362015	MOSS 28	AMC361998	ACTIVE
AMC362016	MOSS 29	AMC361998	ACTIVE
AMC362017	MOSS 30	AMC361998	ACTIVE
AMC362018	MOSS 31	AMC361998	ACTIVE
AMC362019	MOSS 32	AMC361998	ACTIVE
AMC362022	MOSS 34	AMC361998	ACTIVE
AMC362023	MOSS 35	AMC361998	ACTIVE
AMC362024	MOSS 36	AMC361998	ACTIVE
AMC362025	MOSS 37	AMC361998	ACTIVE
AMC362026	MOSS 38	AMC361998	ACTIVE
AMC362027	MOSS 39	AMC361998	ACTIVE
AMC362028	MOSS 39F	AMC361998	ACTIVE
AMC362029	MOSS 40	AMC361998	ACTIVE
AMC362030	MOSS 41	AMC361998	ACTIVE
AMC362031	MOSS 42	AMC361998	ACTIVE
AMC362032	MOSS 43	AMC361998	ACTIVE
AMC362033	MOSS 44	AMC361998	ACTIVE
AMC362034	MOSS 45	AMC361998	ACTIVE
AMC362035	MOSS 46	AMC361998	ACTIVE
AMC362036	MOSS 47	AMC361998	ACTIVE
AMC362037	MOSS 47B	AMC361998	ACTIVE
AMC362038	MOSS 48	AMC361998	ACTIVE
AMC362039	MOSS 49	AMC361998	ACTIVE
AMC362040	MOSS 50	AMC361998	ACTIVE
AMC362041	MOSS 51	AMC361998	ACTIVE
AMC362042	MOSS 52	AMC361998	ACTIVE
AMC362043	MOSS 53	AMC361998	ACTIVE
AMC362044	MOSS 54	AMC361998	ACTIVE
AMC362045	MOSS 55	AMC361998	ACTIVE
AMC362046	MOSS 56	AMC361998	ACTIVE
AMC362047	MOSS 57	AMC361998	ACTIVE
AMC362048	MOSS 58	AMC361998	ACTIVE
AMC362049	MOSS 59	AMC361998	ACTIVE
AMC362050	MOSS 60	AMC361998	ACTIVE
AMC362051	MOSS 61	AMC361998	ACTIVE
AMC362052	MOSS 62	AMC361998	ACTIVE

410214

43205

413137

427718

428270

PHOENIX, ARIZONA

2011 AUG 24 P 2:49

RECEIVED  
FLM AZ STATE OFFICE

AT 9/6/17 # 3960166



VERTEX - MOHAVE COUNTY CLAIMS

AMC362053	MOSS 63	AMC361998	ACTIVE
AMC362054	MOSS 64	AMC361998	ACTIVE
AMC362055	MOSS 65	AMC361998	ACTIVE
AMC362056	MOSS 66	AMC361998	ACTIVE
AMC362057	MOSS 67	AMC361998	ACTIVE
AMC362058	MOSS 68	AMC361998	ACTIVE
AMC362059	MOSS 69	AMC361998	ACTIVE
AMC362060	MOSS 70	AMC361998	ACTIVE
AMC398978	MOSS 1	AMC398978	ACTIVE
AMC398979	MOSS 2	AMC398978	ACTIVE
AMC398980	MOSS 3	AMC398978	ACTIVE
AMC398981	MOSS 4	AMC398978	ACTIVE
AMC398982	MOSS 5	AMC398978	ACTIVE
AMC398983	MOSS 6	AMC398978	ACTIVE
AMC398984	MOSS 7	AMC398978	ACTIVE
AMC398985	MOSS 8	AMC398978	ACTIVE
AMC398986	MOSS 9	AMC398978	ACTIVE
AMC398987	MOSS 10	AMC398978	ACTIVE
AMC398988	MOSS 118	AMC398978	ACTIVE
AMC398989	MOSS 119	AMC398978	ACTIVE
AMC398990	MOSS 120	AMC398978	ACTIVE
AMC398991	MOSS 121	AMC398978	ACTIVE
AMC398992	MOSS 122	AMC398978	ACTIVE
AMC398993	MOSS 123	AMC398978	ACTIVE
AMC398994	MOSS 124	AMC398978	ACTIVE
AMC398995	MOSS 125	AMC398978	ACTIVE
AMC398996	MOSS 126	AMC398978	ACTIVE
AMC398997	MOSS 127	AMC398978	ACTIVE
AMC398998	MOSS 128	AMC398978	ACTIVE
AMC398999	MOSS 129	AMC398978	ACTIVE
AMC399000	MOSS 130	AMC398978	ACTIVE
AMC399001	MOSS 131	AMC398978	ACTIVE
AMC399002	MOSS 132	AMC398978	ACTIVE
AMC399003	MOSS 133	AMC398978	ACTIVE
AMC399004	MOSS 134	AMC398978	ACTIVE
AMC399005	MOSS 135	AMC398978	ACTIVE
AMC399006	MOSS 136	AMC398978	ACTIVE
AMC399007	MOSS 137	AMC398978	ACTIVE
AMC399008	MOSS 138	AMC398978	ACTIVE
AMC399009	MOSS 139	AMC398978	ACTIVE
AMC399010	MOSS 140	AMC398978	ACTIVE
AMC399011	MOSS 141	AMC398978	ACTIVE
AMC399012	MOSS 142	AMC398978	ACTIVE
AMC399013	MOSS 143	AMC398978	ACTIVE
AMC399014	MOSS 144	AMC398978	ACTIVE
AMC399015	MOSS 145	AMC398978	ACTIVE
AMC399016	MOSS 146	AMC398978	ACTIVE
AMC399017	MOSS 147	AMC398978	ACTIVE
AMC399018	MOSS 148	AMC398978	ACTIVE
AMC408939	GVC 1	AMC408939	ACTIVE
AMC408940	GVC 2	AMC408939	ACTIVE
AMC408941	GVC 3	AMC408939	ACTIVE
AMC408942	GVC 4	AMC408939	ACTIVE
AMC408943	GVC 5	AMC408939	ACTIVE
AMC408944	GVC 6	AMC408939	ACTIVE
AMC408945	GVC 7	AMC408939	ACTIVE
AMC408946	GVC 8	AMC408939	ACTIVE
AMC408947	GVC 9	AMC408939	ACTIVE
AMC408948	GVC 10	AMC408939	ACTIVE
AMC408949	GVC 11	AMC408939	ACTIVE
AMC408950	GVC 12	AMC408939	ACTIVE
AMC408951	GVC 13	AMC408939	ACTIVE
AMC408952	GVC 14	AMC408939	ACTIVE

RECEIVED  
 BLM AZ STATE OFFICE  
 2011 AUG 24 P 2:49  
 PHOENIX, ARIZONA

VERTEX - MOHAVE COUNTY CLAIMS

AMC408953	GVC 15	AMC408939	ACTIVE
AMC408954	GVC 16	AMC408939	ACTIVE
AMC408955	GVC 17	AMC408939	ACTIVE
AMC408956	GVC 18	AMC408939	ACTIVE
AMC408957	GVC 19	AMC408939	ACTIVE
AMC408958	GVC 20	AMC408939	ACTIVE
AMC408959	GVC 21	AMC408939	ACTIVE
AMC408960	GVC 22	AMC408939	ACTIVE
AMC408961	GVC 23	AMC408939	ACTIVE
AMC408962	GVC 24	AMC408939	ACTIVE
AMC408963	GVC 25	AMC408939	ACTIVE
AMC408964	GVC 26	AMC408939	ACTIVE
AMC408965	GVC 27	AMC408939	ACTIVE
AMC408966	GVC 28	AMC408939	ACTIVE
AMC408967	GVC 29	AMC408939	ACTIVE
AMC408968	GVC 30	AMC408939	ACTIVE
AMC408969	GVC 31	AMC408939	ACTIVE
AMC408971	GVC 33	AMC408939	ACTIVE
AMC408972	GVC 34	AMC408939	ACTIVE
AMC408973	GVC 35	AMC408939	ACTIVE
AMC408974	GVC 36	AMC408939	ACTIVE
AMC408975	GVC 37	AMC408939	ACTIVE
AMC408976	GVC 38	AMC408939	ACTIVE
AMC408977	GVC 39	AMC408939	ACTIVE
AMC408978	GVC 40	AMC408939	ACTIVE
AMC408979	GVC 41	AMC408939	ACTIVE
AMC408980	GVC 42	AMC408939	ACTIVE
AMC408981	GVC 43	AMC408939	ACTIVE
AMC408982	GVC 44	AMC408939	ACTIVE
AMC408983	GVC 45	AMC408939	ACTIVE
AMC408984	GVC 46	AMC408939	ACTIVE
AMC408985	GVC 47	AMC408939	ACTIVE
AMC408986	GVC 48	AMC408939	ACTIVE
AMC408987	GVC 49	AMC408939	ACTIVE
AMC408988	GVC 50	AMC408939	ACTIVE
AMC408989	GVC 51	AMC408939	ACTIVE
AMC408990	GVC 52	AMC408939	ACTIVE
AMC408991	GVC 53	AMC408939	ACTIVE
AMC408992	GVC 54	AMC408939	ACTIVE
AMC408993	GVC 55	AMC408939	ACTIVE
AMC408994	GVC 56	AMC408939	ACTIVE
AMC408995	GVC 57	AMC408939	ACTIVE
AMC408996	GVC 58	AMC408939	ACTIVE
AMC408997	GVC 59	AMC408939	ACTIVE
AMC408998	GVC 60	AMC408939	ACTIVE
AMC408999	GVC 61	AMC408939	ACTIVE
AMC409000	GVC 62	AMC408939	ACTIVE
AMC409001	GVC 63	AMC408939	ACTIVE
AMC409002	GVC 64	AMC408939	ACTIVE
AMC409003	GVC 65	AMC408939	ACTIVE
AMC409004	GVC 67	AMC408939	ACTIVE
AMC409005	GVC 68	AMC408939	ACTIVE
AMC409006	GVC 69	AMC408939	ACTIVE
AMC409007	GVC 70	AMC408939	ACTIVE
AMC409008	GVC 71	AMC408939	ACTIVE
AMC409009	GVC 72	AMC408939	ACTIVE
AMC409010	GVC 73	AMC408939	ACTIVE
AMC409011	GVC 74	AMC408939	ACTIVE
AMC409012	GVC 75	AMC408939	ACTIVE
AMC409013	GVC 76	AMC408939	ACTIVE
AMC409014	GVC 77	AMC408939	ACTIVE
AMC409015	GVC 78	AMC408939	ACTIVE
AMC409016	GVC 79	AMC408939	ACTIVE

RECEIVED  
 BLM AZ STATE OFFICE  
 2011 AUG 24 P 2 49  
 PHOENIX, ARIZONA

VERTEX - MOHAVE COUNTY CLAIMS

AMC409017	GVC 80	AMC408939	ACTIVE
AMC409018	GVC 81	AMC408939	ACTIVE
AMC409019	GVC 82	AMC408939	ACTIVE
AMC409020	GVC 83	AMC408939	ACTIVE
AMC409021	GVC 84	AMC408939	ACTIVE
AMC409022	GVC 85	AMC408939	ACTIVE
AMC409023	GVC 86	AMC408939	ACTIVE
AMC409024	GVC 87	AMC408939	ACTIVE
AMC409025	GVC 88	AMC408939	ACTIVE
AMC409026	GVC 89	AMC408939	ACTIVE
AMC409027	GVC 90	AMC408939	ACTIVE
AMC409028	GVC 91	AMC408939	ACTIVE
AMC409029	GVC 92	AMC408939	ACTIVE
AMC409030	GVC 93	AMC408939	ACTIVE
AMC409031	GVC 94	AMC408939	ACTIVE
AMC409032	GVC 95	AMC408939	ACTIVE
AMC409033	GVC 96	AMC408939	ACTIVE
AMC409034	GVC 97	AMC408939	ACTIVE
AMC409035	GVC 98	AMC408939	ACTIVE
AMC409036	GVC 99	AMC408939	ACTIVE
AMC409037	GVC 100	AMC408939	ACTIVE
AMC409038	GVC 101	AMC408939	ACTIVE
AMC409039	GVC 102	AMC408939	ACTIVE
AMC409040	GVC 103	AMC408939	ACTIVE
AMC409041	GVC 104	AMC408939	ACTIVE
AMC409042	GVC 105	AMC408939	ACTIVE
AMC409043	GVC 106	AMC408939	ACTIVE
AMC409044	GVC 107	AMC408939	ACTIVE
AMC409045	GVC 108	AMC408939	ACTIVE
AMC409046	GVC 109	AMC408939	ACTIVE
AMC409047	GVC 110	AMC408939	ACTIVE
AMC409048	GVC 111	AMC408939	ACTIVE
AMC409049	GVC 112	AMC408939	ACTIVE
AMC409050	GVC 113	AMC408939	ACTIVE
AMC409051	GVC 114	AMC408939	ACTIVE
AMC409052	GVC 115	AMC408939	ACTIVE
AMC409053	GVC 116	AMC408939	ACTIVE
AMC409054	GVC 117	AMC408939	ACTIVE
AMC409055	GVC 118	AMC408939	ACTIVE
AMC409056	GVC 119	AMC408939	ACTIVE
AMC409057	GVC 120	AMC408939	ACTIVE
AMC409058	GVC 121	AMC408939	ACTIVE
AMC409059	GVC 122	AMC408939	ACTIVE
AMC409060	GVC 123	AMC408939	ACTIVE
AMC409061	GVC 124	AMC408939	ACTIVE
AMC409062	GVC 125	AMC408939	ACTIVE
AMC409063	GVC 126	AMC408939	ACTIVE
AMC409064	GVC 127	AMC408939	ACTIVE
AMC409065	GVC 128	AMC408939	ACTIVE
AMC409066	GVC 129	AMC408939	ACTIVE
AMC409067	GVC 130	AMC408939	ACTIVE
AMC409068	GVC 131	AMC408939	ACTIVE
AMC409069	GVC 132	AMC408939	ACTIVE
AMC409070	GVC 133	AMC408939	ACTIVE
AMC409071	GVC 134	AMC408939	ACTIVE
AMC409072	GVC 135	AMC408939	ACTIVE
AMC409073	GVC 136	AMC408939	ACTIVE
AMC409074	GVC 137	AMC408939	ACTIVE
AMC409075	GVC 138	AMC408939	ACTIVE
AMC409076	GVC 139	AMC408939	ACTIVE
AMC409085	GVC 149	AMC408939	ACTIVE
AMC409086	GVC 150	AMC408939	ACTIVE
AMC409091	GVC 162	AMC408939	ACTIVE

PHOENIX, ARIZONA

2011 AUG 24 P 2:49

RECEIVED  
BLM AZ STATE OFFICE

VERTEX - MOHAVE COUNTY CLAIMS

AMC409093	GVC 164	AMC408939	ACTIVE
AMC409094	GVC 165	AMC408939	ACTIVE
AMC409095	GVC 166	AMC408939	ACTIVE
AMC409096	GVC 167	AMC408939	ACTIVE
AMC409097	GVC 168	AMC408939	ACTIVE
AMC409101	GVC 172	AMC408939	ACTIVE
AMC409102	GVC 173	AMC408939	ACTIVE
AMC409103	GVC 174	AMC408939	ACTIVE
AMC409104	GVC 175	AMC408939	ACTIVE
AMC409105	GVC 176	AMC408939	ACTIVE
AMC409106	GVC 177	AMC408939	ACTIVE
AMC409107	GVC 178	AMC408939	ACTIVE
AMC409108	GVC 179	AMC408939	ACTIVE
AMC409109	GVC 180	AMC408939	ACTIVE
AMC409110	GVC 181	AMC408939	ACTIVE
AMC409111	GVC 182	AMC408939	ACTIVE
AMC409112	GVC 183	AMC408939	ACTIVE
AMC409113	GVC 184	AMC408939	ACTIVE
AMC409114	GVC 185	AMC408939	ACTIVE
AMC409115	GVC 186	AMC408939	ACTIVE
AMC409116	GVC 187	AMC408939	ACTIVE
AMC409117	GVC 188	AMC408939	ACTIVE
AMC409118	GVC 189	AMC408939	ACTIVE
AMC409119	GVC 190	AMC408939	ACTIVE
AMC409120	GVC 191	AMC408939	ACTIVE
AMC409121	GVC 192	AMC408939	ACTIVE
AMC409122	GVC 193	AMC408939	ACTIVE
AMC416914	MOSS 201	AMC416914	ACTIVE
AMC416915	MOSS 202	AMC416914	ACTIVE
AMC416916	MOSS 203	AMC416914	ACTIVE
AMC416917	MOSS 204	AMC416914	ACTIVE
AMC416918	MOSS 205	AMC416914	ACTIVE
AMC416919	MOSS 206	AMC416914	ACTIVE
AMC416920	MOSS 207	AMC416914	ACTIVE
AMC416921	MOSS 208	AMC416914	ACTIVE
AMC416922	MOSS 209	AMC416914	ACTIVE
AMC420117	MOSS 210	AMC420117	ACTIVE
AMC420118	MOSS 211	AMC420117	ACTIVE
AMC432054	GVC 301	AMC432054	ACTIVE
AMC433744	MOSS 33X	AMC433744	ACTIVE

282 155 43710

CLAIMS \$155 PER CL. "\$43,710.00 "

RECEIVED  
 DUM AZ STATE OFFICE  
 2011 AUG 24 P 2:49  
 PHOENIX, ARIZONA

VERTEX - MOHAVE COUNTY CLAIMS

TextLabel  
Number of ACTIVE cases: 282

RECEIVED  
DLM AZ STATE OFFICE  
2017 AUG 24 P 2 50  
PHOENIX, ARIZONA

LA CUESTA - SILVER CREEK CLAIMS - VERTEX  
LA CUESTA INTERNATIONAL INC

CUSTOMER ID: 2354577 3349 S STALLION DR

"KINGMAN, AZ 86401-8722"

Serial No. Claim Name/Number Lead Serial No. Disposition

Serial No Claim Name/Number Mc Lead Case Ser Nr Disposition

AMC407863	SILVER CREEK 1	AMC407863	ACTIVE
AMC407864	SILVER CREEK 2	AMC407863	ACTIVE
AMC407865	SILVER CREEK 3	AMC407863	ACTIVE
AMC407866	SILVER CREEK 4	AMC407863	ACTIVE
AMC407867	SILVER CREEK 5	AMC407863	ACTIVE
AMC407868	SILVER CREEK 6	AMC407863	ACTIVE
AMC407869	SILVER CREEK 7	AMC407863	ACTIVE
AMC407870	SILVER CREEK 8	AMC407863	ACTIVE
AMC407871	SILVER CREEK 9	AMC407863	ACTIVE
AMC407872	SILVER CREEK 10	AMC407863	ACTIVE
AMC407873	SILVER CREEK 11	AMC407863	ACTIVE
AMC407874	SILVER CREEK 12	AMC407863	ACTIVE
AMC407875	SILVER CREEK 13	AMC407863	ACTIVE
AMC407876	SILVER CREEK 14	AMC407863	ACTIVE
AMC407877	SILVER CREEK 15	AMC407863	ACTIVE
AMC407878	SILVER CREEK 16	AMC407863	ACTIVE
AMC407879	SILVER CREEK 17	AMC407863	ACTIVE
AMC407880	SILVER CREEK 18	AMC407863	ACTIVE
AMC407881	SILVER CREEK 19	AMC407863	ACTIVE
AMC407882	SILVER CREEK 20	AMC407863	ACTIVE
AMC407883	SILVER CREEK 21	AMC407863	ACTIVE
AMC407884	SILVER CREEK 22	AMC407863	ACTIVE
AMC407893	SILVER CREEK 31	AMC407863	ACTIVE
AMC407894	SILVER CREEK 32	AMC407863	ACTIVE
AMC407895	SILVER CREEK 33	AMC407863	ACTIVE
AMC407896	SILVER CREEK 34	AMC407863	ACTIVE
AMC407897	SILVER CREEK 35	AMC407863	ACTIVE
AMC407898	SILVER CREEK 36	AMC407863	ACTIVE
AMC407899	SILVER CREEK 37	AMC407863	ACTIVE
AMC407900	SILVER CREEK 38	AMC407863	ACTIVE
AMC407901	SILVER CREEK 39	AMC407863	ACTIVE
AMC407902	SILVER CREEK 40	AMC407863	ACTIVE
AMC407903	SILVER CREEK 41	AMC407863	ACTIVE
AMC407904	SILVER CREEK 42	AMC407863	ACTIVE
AMC407905	SILVER CREEK 43	AMC407863	ACTIVE
AMC407906	SILVER CREEK 44	AMC407863	ACTIVE
AMC407907	SILVER CREEK 45	AMC407863	ACTIVE
AMC407908	SILVER CREEK 46	AMC407863	ACTIVE
AMC407909	SILVER CREEK 47	AMC407863	ACTIVE
AMC407910	SILVER CREEK 48	AMC407863	ACTIVE
AMC407911	SILVER CREEK 49	AMC407863	ACTIVE
AMC407912	SILVER CREEK 50	AMC407863	ACTIVE
AMC407913	SILVER CREEK 51	AMC407863	ACTIVE
AMC407914	SILVER CREEK 52	AMC407863	ACTIVE
AMC407915	SILVER CREEK 53	AMC407863	ACTIVE
AMC407916	SILVER CREEK 54	AMC407863	ACTIVE
AMC407925	SILVER CREEK 63	AMC407863	ACTIVE
AMC407926	SILVER CREEK 64	AMC407863	ACTIVE
AMC407927	SILVER CREEK 65	AMC407863	ACTIVE
AMC407928	SILVER CREEK 66	AMC407863	ACTIVE
AMC407929	SILVER CREEK 67	AMC407863	ACTIVE
AMC407930	SILVER CREEK 68	AMC407863	ACTIVE
AMC407931	SILVER CREEK 69	AMC407863	ACTIVE
AMC407932	SILVER CREEK 70	AMC407863	ACTIVE
AMC407933	SILVER CREEK 71	AMC407863	ACTIVE
AMC407934	SILVER CREEK 72	AMC407863	ACTIVE

RECEIVED  
BLM AZ STATE OFFICE  
2011 AUG 24 P 2:49  
PHOENIX, ARIZONA

LA CUESTA - SILVER CREEK CLAIMS - VERTEX

AMC407935	SILVER CREEK 73	AMC407863	ACTIVE
AMC407936	SILVER CREEK 74	AMC407863	ACTIVE
AMC407937	SILVER CREEK 75	AMC407863	ACTIVE
AMC407938	SILVER CREEK 76	AMC407863	ACTIVE
AMC407939	SILVER CREEK 77	AMC407863	ACTIVE
AMC407940	SILVER CREEK 78	AMC407863	ACTIVE
AMC407941	SILVER CREEK 79	AMC407863	ACTIVE
AMC407942	SILVER CREEK 80	AMC407863	ACTIVE
AMC407943	SILVER CREEK 81	AMC407863	ACTIVE
AMC407944	SILVER CREEK 82	AMC407863	ACTIVE
AMC407945	SILVER CREEK 83	AMC407863	ACTIVE
AMC407946	SILVER CREEK 84	AMC407863	ACTIVE
AMC407947	SILVER CREEK 85	AMC407863	ACTIVE
AMC407948	SILVER CREEK 86	AMC407863	ACTIVE
AMC407949	SILVER CREEK 87	AMC407863	ACTIVE
AMC407950	SILVER CREEK 88	AMC407863	ACTIVE
AMC407951	SILVER CREEK 89	AMC407863	ACTIVE
AMC407952	SILVER CREEK 90	AMC407863	ACTIVE
AMC407953	SILVER CREEK 91	AMC407863	ACTIVE
AMC407954	SILVER CREEK 92	AMC407863	ACTIVE
AMC407955	SILVER CREEK 93	AMC407863	ACTIVE
AMC407956	SILVER CREEK 94	AMC407863	ACTIVE
AMC407957	SILVER CREEK 95	AMC407863	ACTIVE
AMC407958	SILVER CREEK 96	AMC407863	ACTIVE
AMC407959	SILVER CREEK 97	AMC407863	ACTIVE
AMC407970	SILVER CREEK 108	AMC407863	ACTIVE
AMC407971	SILVER CREEK 109	AMC407863	ACTIVE
AMC407972	SILVER CREEK 110	AMC407863	ACTIVE
AMC407973	SILVER CREEK 111	AMC407863	ACTIVE
AMC407974	SILVER CREEK 112	AMC407863	ACTIVE
AMC407975	SILVER CREEK 113	AMC407863	ACTIVE
AMC407976	SILVER CREEK 114	AMC407863	ACTIVE
AMC407977	SILVER CREEK 115	AMC407863	ACTIVE
AMC410214	SILVER CREEK 116	AMC410214	ACTIVE
AMC410215	SILVER CREEK 117	AMC410214	ACTIVE
AMC410216	SILVER CREEK 118	AMC410214	ACTIVE
AMC410217	SILVER CREEK 119	AMC410214	ACTIVE
AMC410218	SILVER CREEK 120	AMC410214	ACTIVE
AMC410219	SILVER CREEK 121	AMC410214	ACTIVE
AMC410220	SILVER CREEK 122	AMC410214	ACTIVE
AMC410221	SILVER CREEK 123	AMC410214	ACTIVE
AMC410222	SILVER CREEK 124	AMC410214	ACTIVE
AMC410223	SILVER CREEK 125	AMC410214	ACTIVE
AMC410224	SILVER CREEK 126	AMC410214	ACTIVE
AMC410225	SILVER CREEK 127	AMC410214	ACTIVE
AMC410226	SILVER CREEK 128	AMC410214	ACTIVE
AMC410227	SILVER CREEK 129	AMC410214	ACTIVE
AMC410228	SILVER CREEK 130	AMC410214	ACTIVE
AMC410229	SILVER CREEK 131	AMC410214	ACTIVE
AMC410230	SILVER CREEK 132	AMC410214	ACTIVE
AMC410231	SILVER CREEK 133	AMC410214	ACTIVE
AMC410232	SILVER CREEK 134	AMC410214	ACTIVE
AMC410233	SILVER CREEK 135	AMC410214	ACTIVE
AMC410234	SILVER CREEK 136	AMC410214	ACTIVE
AMC410235	SILVER CREEK 137	AMC410214	ACTIVE
AMC410236	SILVER CREEK 138	AMC410214	ACTIVE
AMC410237	SILVER CREEK 139	AMC410214	ACTIVE
AMC410238	SILVER CREEK 140	AMC410214	ACTIVE
AMC410239	SILVER CREEK 141	AMC410214	ACTIVE
AMC410240	SILVER CREEK 142	AMC410214	ACTIVE
AMC410241	SILVER CREEK 143	AMC410214	ACTIVE
AMC410242	SILVER CREEK 144	AMC410214	ACTIVE
AMC410243	SILVER CREEK 145	AMC410214	ACTIVE

RECEIVED  
BLM AZ STATE OFFICE  
2011 AUG 24 P 2:49  
PHOENIX, ARIZONA

LA CUESTA - SILVER CREEK CLAIMS - VERTEX			
AMC410244	SILVER CREEK	146	AMC410214 ACTIVE
AMC410245	SILVER CREEK	147	AMC410214 ACTIVE
AMC410246	SILVER CREEK	148	AMC410214 ACTIVE
AMC410247	SILVER CREEK	149	AMC410214 ACTIVE
AMC410248	SILVER CREEK	150	AMC410214 ACTIVE
AMC410249	SILVER CREEK	151	AMC410214 ACTIVE
AMC410250	SILVER CREEK	152	AMC410214 ACTIVE
AMC410251	SILVER CREEK	153	AMC410214 ACTIVE
AMC410252	SILVER CREEK	154	AMC410214 ACTIVE
AMC410253	SILVER CREEK	155	AMC410214 ACTIVE
AMC410254	SILVER CREEK	156	AMC410214 ACTIVE
AMC410255	SILVER CREEK	157	AMC410214 ACTIVE
AMC410256	SILVER CREEK	158	AMC410214 ACTIVE
AMC410257	SILVER CREEK	159	AMC410214 ACTIVE
AMC410258	SILVER CREEK	160	AMC410214 ACTIVE
AMC410259	SILVER CREEK	161	AMC410214 ACTIVE
AMC410260	SILVER CREEK	162	AMC410214 ACTIVE
AMC410261	SILVER CREEK	163	AMC410214 ACTIVE
AMC410262	SILVER CREEK	164	AMC410214 ACTIVE
AMC410263	SILVER CREEK	165	AMC410214 ACTIVE
AMC410264	SILVER CREEK	166	AMC410214 ACTIVE
AMC410265	SILVER CREEK	167	AMC410214 ACTIVE
AMC410266	SILVER CREEK	168	AMC410214 ACTIVE
AMC410267	SILVER CREEK	169	AMC410214 ACTIVE
AMC410268	SILVER CREEK	170	AMC410214 ACTIVE
AMC410269	SILVER CREEK	171	AMC410214 ACTIVE
AMC410270	SILVER CREEK	172	AMC410214 ACTIVE
AMC410271	SILVER CREEK	173	AMC410214 ACTIVE
AMC410272	SILVER CREEK	174	AMC410214 ACTIVE
AMC410273	SILVER CREEK	175	AMC410214 ACTIVE
AMC410274	SILVER CREEK	176	AMC410214 ACTIVE
AMC410275	SILVER CREEK	177	AMC410214 ACTIVE
AMC410276	SILVER CREEK	178	AMC410214 ACTIVE
AMC410277	SILVER CREEK	179	AMC410214 ACTIVE
AMC410278	SILVER CREEK	180	AMC410214 ACTIVE
AMC410279	SILVER CREEK	181	AMC410214 ACTIVE
AMC410280	SILVER CREEK	182	AMC410214 ACTIVE
AMC410281	SILVER CREEK	183	AMC410214 ACTIVE
AMC410282	SILVER CREEK	184	AMC410214 ACTIVE
AMC413137	SILVER CREEK	185	AMC413137 ACTIVE
AMC413138	SILVER CREEK	186	AMC413137 ACTIVE
AMC413139	SILVER CREEK	187	AMC413137 ACTIVE
AMC413140	SILVER CREEK	188	AMC413137 ACTIVE
AMC413141	SILVER CREEK	189	AMC413137 ACTIVE
AMC413142	SILVER CREEK	190	AMC413137 ACTIVE
AMC413143	SILVER CREEK	191	AMC413137 ACTIVE
AMC413144	SILVER CREEK	192	AMC413137 ACTIVE
AMC413145	SILVER CREEK	193	AMC413137 ACTIVE
AMC427718	SILVER CREEK	194	AMC427718 ACTIVE
AMC427719	SILVER CREEK	195	AMC427718 ACTIVE
AMC427720	SILVER CREEK	196	AMC427718 ACTIVE
AMC427721	SILVER CREEK	197	AMC427718 ACTIVE
AMC427722	SILVER CREEK	198	AMC427718 ACTIVE
AMC427723	SILVER CREEK	199	AMC427718 ACTIVE
AMC427724	SILVER CREEK	200	AMC427718 ACTIVE
AMC427725	SILVER CREEK	201	AMC427718 ACTIVE
AMC428270	SILVER CREEK	202	AMC428270 ACTIVE
AMC428271	SILVER CREEK	203	AMC428270 ACTIVE
AMC428272	SILVER CREEK	204	AMC428270 ACTIVE
AMC428273	SILVER CREEK	205	AMC428270 ACTIVE
AMC428274	SILVER CREEK	206	AMC428270 ACTIVE
AMC428275	SILVER CREEK	207	AMC428270 ACTIVE
AMC428276	SILVER CREEK	208	AMC428270 ACTIVE

RECEIVED  
 BLM AZ STATE OFFICE  
 2011 AUG 24 P 2:49  
 PHOENIX, ARIZONA



AMC428277                      LA CUESTA - SILVER CREEK CLAIMS - VERTEX  
                                 SILVER CREEK 209                      AMC428270                      ACTIVE

TOTAL    183        155        28365  
          183 CLAIMS        \$155 PER CLAIM    "\$28,365.00 "

TextLabel

TextLabel  
Number of ACTIVE cases: 183

RECEIVED  
BLM AZ STATE OFFICE  
2017 AUG 24 P 2 49  
PHOENIX, ARIZONA

# GOLDEN VERTEX CORP

August 23, 2017

Bureau of Land Management  
Mining Claims  
One North Central Avenue, Suite 800  
Phoenix, Arizona 85004-4427

RECEIVED  
BLM AZ STATE OFFICE  
2017 AUG 24 P 2:48  
PHOENIX, ARIZONA

Hello -

Enclosed is our check # 6149 in the amount of \$43,710 for fiscal 2018 yearly maintenance fees for 282 lode claims in the name of Golden Vertex Corp at the rate of \$155 per claim.

Also enclosed is our check #6148 in the amount of \$28,365 for fiscal 2018 yearly maintenance fees for 183 lode claims in the name of La Cuesta International at the rate of \$155 per claim.

Listings of the two groups of claims are attached to each check.

Please don't hesitate to contact me should you have any questions or need further information.

CELL 928-234 5227

Sincerely,



L.J. "Joe" Bardswich, P. E.  
President  
Golden Vertex Corp.

Cc: File



**United States Department of the Interior**  
**Bureau of Land Management**  
 DIV OF LANDS, MINRLS & ENERGY  
 ONE N CENTRAL AVE  
 PHOENIX, AZ 85004 -4427  
 Phone: 602-417-9200

Receipt

No: 3960166

<b>Transaction #:</b> 4069985	
<b>Date of Transaction:</b> 08/25/2017	
CUSTOMER:	
GOLDEN VERTEX CORP 2440 ADOBE RD STE 101 BULLHEAD CITY, AZ 86442-4485 US	

LINE #	QTY	DESCRIPTION	REMARKS	UNIT PRICE	TOTAL
1	1.00	LOCATABLE MINERALS / MINING CLAIMS- NOT NEW-UNADJUD, ONE AUTH NO. ONLY / MINING CLAIM MONEY RECEIVED CASES: AMC361998/\$72075.00	MAINT 2018/465	- n/a -	72075.00
<b>TOTAL:</b>					<b>\$72,075.00</b>

PAYMENT INFORMATION			
1	AMOUNT:	28365.00	POSTMARKED: 08/23/2017
	TYPE:	CHECK	RECEIVED: 08/24/2017
	CHECK NO:	6148	
	NAME:	GOLDEN VERTEX CORP 2440 ADOBE RD STE 101 BULLHEAD CITY AZ 86442-4485 US	
2	AMOUNT:	43710.00	POSTMARKED: 08/23/2017
	TYPE:	CHECK	RECEIVED: 08/24/2017
	CHECK NO:	6149	
	NAME:	GOLDEN VERTEX CORP 2440 ADOBE RD STE 101 BULLHEAD CITY AZ 86442-4485 US	

DEPARTMENT OF THE INTERIOR  
BUREAU OF LAND MANAGEMENT  
MINING CLAIMS

Customer Information - WITH Serial No. and Claim Name

407863

410214

413137

ACTIVE CLAIMS

Admin State: AZ  
Geo State: AZ

A CUESTA INTERNATIONAL INC  
1349 S STALLION DR  
INGMAN, AZ 86401-8722

RECEIPT # 3635100

427718  
428270

CUSTOMER ID: 235457

<u>Serial No.</u>	<u>Claim Name/Number</u>	<u>Lead Serial No.</u>	<u>Disposition</u>
AMC407863	SILVER CREEK 1	AMC407863	ACTIVE
AMC407864	SILVER CREEK 2	AMC407863	ACTIVE
AMC407865	SILVER CREEK 3	AMC407863	ACTIVE
AMC407866	SILVER CREEK 4	AMC407863	ACTIVE
AMC407867	SILVER CREEK 5	AMC407863	ACTIVE
AMC407868	SILVER CREEK 6	AMC407863	ACTIVE
AMC407869	SILVER CREEK 7	AMC407863	ACTIVE
AMC407870	SILVER CREEK 8	AMC407863	ACTIVE
AMC407871	SILVER CREEK 9	AMC407863	ACTIVE
AMC407872	SILVER CREEK 10	AMC407863	ACTIVE
AMC407873	SILVER CREEK 11	AMC407863	ACTIVE
AMC407874	SILVER CREEK 12	AMC407863	ACTIVE
AMC407875	SILVER CREEK 13	AMC407863	ACTIVE
AMC407876	SILVER CREEK 14	AMC407863	ACTIVE
AMC407877	SILVER CREEK 15	AMC407863	ACTIVE
AMC407878	SILVER CREEK 16	AMC407863	ACTIVE
AMC407879	SILVER CREEK 17	AMC407863	ACTIVE
AMC407880	SILVER CREEK 18	AMC407863	ACTIVE
AMC407881	SILVER CREEK 19	AMC407863	ACTIVE
AMC407882	SILVER CREEK 20	AMC407863	ACTIVE
AMC407883	SILVER CREEK 21	AMC407863	ACTIVE
AMC407884	SILVER CREEK 22	AMC407863	ACTIVE
AMC407893	SILVER CREEK 31	AMC407863	ACTIVE
AMC407894	SILVER CREEK 32	AMC407863	ACTIVE
AMC407895	SILVER CREEK 33	AMC407863	ACTIVE
AMC407896	SILVER CREEK 34	AMC407863	ACTIVE
AMC407897	SILVER CREEK 35	AMC407863	ACTIVE
AMC407898	SILVER CREEK 36	AMC407863	ACTIVE
AMC407899	SILVER CREEK 37	AMC407863	ACTIVE
AMC407900	SILVER CREEK 38	AMC407863	ACTIVE
AMC407901	SILVER CREEK 39	AMC407863	ACTIVE
AMC407902	SILVER CREEK 40	AMC407863	ACTIVE
AMC407903	SILVER CREEK 41	AMC407863	ACTIVE
AMC407904	SILVER CREEK 42	AMC407863	ACTIVE
AMC407905	SILVER CREEK 43	AMC407863	ACTIVE
AMC407906	SILVER CREEK 44	AMC407863	ACTIVE
AMC407907	SILVER CREEK 45	AMC407863	ACTIVE
AMC407908	SILVER CREEK 46	AMC407863	ACTIVE
AMC407909	SILVER CREEK 47	AMC407863	ACTIVE
AMC407910	SILVER CREEK 48	AMC407863	ACTIVE
AMC407911	SILVER CREEK 49	AMC407863	ACTIVE
AMC407912	SILVER CREEK 50	AMC407863	ACTIVE
AMC407913	SILVER CREEK 51	AMC407863	ACTIVE

PHOENIX, ARIZONA  
RECEIVED  
BLM AZ STATE OFFICE  
AUG 18 P 2:25

BY: RAm  
AUG 22 2016

NO WARRANTY IS MADE BY BLM  
FOR USE OF THE DATA FOR  
PURPOSES NOT INTENDED BY BLM

DEPARTMENT OF THE INTERIOR  
BUREAU OF LAND MANAGEMENT  
MINING CLAIMS

Run Time: 02:12 PM

Customer Information - WITH Serial No. and Claim Name

ACTIVE CLAIMS

Page 2 of 3

<u>Serial No.</u>	<u>Claim Name/Number</u>	<u>Lead Serial No.</u>	<u>Disposition</u>
AMC407914	SILVER CREEK 52	AMC407863	ACTIVE
AMC407915	SILVER CREEK 53	AMC407863	ACTIVE
AMC407916	SILVER CREEK 54	AMC407863	ACTIVE
AMC407925	SILVER CREEK 63	AMC407863	ACTIVE
AMC407926	SILVER CREEK 64	AMC407863	ACTIVE
AMC407927	SILVER CREEK 65	AMC407863	ACTIVE
AMC407928	SILVER CREEK 66	AMC407863	ACTIVE
AMC407929	SILVER CREEK 67	AMC407863	ACTIVE
AMC407930	SILVER CREEK 68	AMC407863	ACTIVE
AMC407931	SILVER CREEK 69	AMC407863	ACTIVE
AMC407932	SILVER CREEK 70	AMC407863	ACTIVE
AMC407933	SILVER CREEK 71	AMC407863	ACTIVE
AMC407934	SILVER CREEK 72	AMC407863	ACTIVE
AMC407935	SILVER CREEK 73	AMC407863	ACTIVE
AMC407936	SILVER CREEK 74	AMC407863	ACTIVE
AMC407937	SILVER CREEK 75	AMC407863	ACTIVE
AMC407938	SILVER CREEK 76	AMC407863	ACTIVE
AMC407939	SILVER CREEK 77	AMC407863	ACTIVE
AMC407940	SILVER CREEK 78	AMC407863	ACTIVE
AMC407941	SILVER CREEK 79	AMC407863	ACTIVE
AMC407942	SILVER CREEK 80	AMC407863	ACTIVE
AMC407943	SILVER CREEK 81	AMC407863	ACTIVE
AMC407944	SILVER CREEK 82	AMC407863	ACTIVE
AMC407945	SILVER CREEK 83	AMC407863	ACTIVE
AMC407946	SILVER CREEK 84	AMC407863	ACTIVE
AMC407947	SILVER CREEK 85	AMC407863	ACTIVE
AMC407948	SILVER CREEK 86	AMC407863	ACTIVE
AMC407949	SILVER CREEK 87	AMC407863	ACTIVE
AMC407950	SILVER CREEK 88	AMC407863	ACTIVE
AMC407951	SILVER CREEK 89	AMC407863	ACTIVE
AMC407952	SILVER CREEK 90	AMC407863	ACTIVE
AMC407953	SILVER CREEK 91	AMC407863	ACTIVE
AMC407954	SILVER CREEK 92	AMC407863	ACTIVE
AMC407955	SILVER CREEK 93	AMC407863	ACTIVE
AMC407956	SILVER CREEK 94	AMC407863	ACTIVE
AMC407957	SILVER CREEK 95	AMC407863	ACTIVE
AMC407958	SILVER CREEK 96	AMC407863	ACTIVE
AMC407959	SILVER CREEK 97	AMC407863	ACTIVE
AMC407970	SILVER CREEK 108	AMC407863	ACTIVE
AMC407971	SILVER CREEK 109	AMC407863	ACTIVE
AMC407972	SILVER CREEK 110	AMC407863	ACTIVE
AMC407973	SILVER CREEK 111	AMC407863	ACTIVE
AMC407974	SILVER CREEK 112	AMC407863	ACTIVE
AMC407975	SILVER CREEK 113	AMC407863	ACTIVE
AMC407976	SILVER CREEK 114	AMC407863	ACTIVE
AMC407977	SILVER CREEK 115	AMC407863	ACTIVE
AMC410214	SILVER CREEK 116	AMC410214	ACTIVE
AMC410215	SILVER CREEK 117	AMC410214	ACTIVE

PHOENIX, ARIZONA  
2018 AUG 18 P 2:25  
RECEIVED  
BLM AZ STATE OFFICE

NO WARRANTY IS MADE BY BLM  
FOR USE OF THE DATA FOR  
PURPOSES NOT INTENDED BY BLM

DEPARTMENT OF THE INTERIOR  
BUREAU OF LAND MANAGEMENT  
MINING CLAIMS

Customer Information - WITH Serial No. and Claim Name

## ACTIVE CLAIMS

Page 3 of 4

<u>Serial No.</u>	<u>Claim Name/Number</u>	<u>Lead Serial No.</u>	<u>Disposition</u>
AMC410216	SILVER CREEK 118	AMC410214	ACTIVE
AMC410217	SILVER CREEK 119	AMC410214	ACTIVE
AMC410218	SILVER CREEK 120	AMC410214	ACTIVE
AMC410219	SILVER CREEK 121	AMC410214	ACTIVE
AMC410220	SILVER CREEK 122	AMC410214	ACTIVE
AMC410221	SILVER CREEK 123	AMC410214	ACTIVE
AMC410222	SILVER CREEK 124	AMC410214	ACTIVE
AMC410223	SILVER CREEK 125	AMC410214	ACTIVE
AMC410224	SILVER CREEK 126	AMC410214	ACTIVE
AMC410225	SILVER CREEK 127	AMC410214	ACTIVE
AMC410226	SILVER CREEK 128	AMC410214	ACTIVE
AMC410227	SILVER CREEK 129	AMC410214	ACTIVE
AMC410228	SILVER CREEK 130	AMC410214	ACTIVE
AMC410229	SILVER CREEK 131	AMC410214	ACTIVE
AMC410230	SILVER CREEK 132	AMC410214	ACTIVE
AMC410231	SILVER CREEK 133	AMC410214	ACTIVE
AMC410232	SILVER CREEK 134	AMC410214	ACTIVE
AMC410233	SILVER CREEK 135	AMC410214	ACTIVE
AMC410234	SILVER CREEK 136	AMC410214	ACTIVE
AMC410235	SILVER CREEK 137	AMC410214	ACTIVE
AMC410236	SILVER CREEK 138	AMC410214	ACTIVE
AMC410237	SILVER CREEK 139	AMC410214	ACTIVE
AMC410238	SILVER CREEK 140	AMC410214	ACTIVE
AMC410239	SILVER CREEK 141	AMC410214	ACTIVE
AMC410240	SILVER CREEK 142	AMC410214	ACTIVE
AMC410241	SILVER CREEK 143	AMC410214	ACTIVE
AMC410242	SILVER CREEK 144	AMC410214	ACTIVE
AMC410243	SILVER CREEK 145	AMC410214	ACTIVE
AMC410244	SILVER CREEK 146	AMC410214	ACTIVE
AMC410245	SILVER CREEK 147	AMC410214	ACTIVE
AMC410246	SILVER CREEK 148	AMC410214	ACTIVE
AMC410247	SILVER CREEK 149	AMC410214	ACTIVE
AMC410248	SILVER CREEK 150	AMC410214	ACTIVE
AMC410249	SILVER CREEK 151	AMC410214	ACTIVE
AMC410250	SILVER CREEK 152	AMC410214	ACTIVE
AMC410251	SILVER CREEK 153	AMC410214	ACTIVE
AMC410252	SILVER CREEK 154	AMC410214	ACTIVE
AMC410253	SILVER CREEK 155	AMC410214	ACTIVE
AMC410254	SILVER CREEK 156	AMC410214	ACTIVE
AMC410255	SILVER CREEK 157	AMC410214	ACTIVE
AMC410256	SILVER CREEK 158	AMC410214	ACTIVE
AMC410257	SILVER CREEK 159	AMC410214	ACTIVE
AMC410258	SILVER CREEK 160	AMC410214	ACTIVE
AMC410259	SILVER CREEK 161	AMC410214	ACTIVE
AMC410260	SILVER CREEK 162	AMC410214	ACTIVE
AMC410261	SILVER CREEK 163	AMC410214	ACTIVE
AMC410262	SILVER CREEK 164	AMC410214	ACTIVE
AMC410263	SILVER CREEK 165	AMC410214	ACTIVE

NO WARRANTY IS MADE BY BLM  
FOR USE OF THE DATA FOR  
PURPOSES NOT INTENDED BY BLM

RECEIVED  
AZ STATE OFFICE  
2016 AUG 18 P 2:25  
PHOENIX, ARIZONA

DEPARTMENT OF THE INTERIOR  
 BUREAU OF LAND MANAGEMENT  
 MINING CLAIMS

Run Time: 02:12 PM

Customer Information - WITH Serial No. and Claim Name

ACTIVE CLAIMS

Page 4 of 5

<u>Serial No.</u>	<u>Claim Name/Number</u>	<u>Lead Serial No.</u>	<u>Disposition</u>
AMC410264	SILVER CREEK 166	AMC410214	ACTIVE
AMC410265	SILVER CREEK 167	AMC410214	ACTIVE
AMC410266	SILVER CREEK 168	AMC410214	ACTIVE
AMC410267	SILVER CREEK 169	AMC410214	ACTIVE
AMC410268	SILVER CREEK 170	AMC410214	ACTIVE
AMC410269	SILVER CREEK 171	AMC410214	ACTIVE
AMC410270	SILVER CREEK 172	AMC410214	ACTIVE
AMC410271	SILVER CREEK 173	AMC410214	ACTIVE
AMC410272	SILVER CREEK 174	AMC410214	ACTIVE
AMC410273	SILVER CREEK 175	AMC410214	ACTIVE
AMC410274	SILVER CREEK 176	AMC410214	ACTIVE
AMC410275	SILVER CREEK 177	AMC410214	ACTIVE
AMC410276	SILVER CREEK 178	AMC410214	ACTIVE
AMC410277	SILVER CREEK 179	AMC410214	ACTIVE
AMC410278	SILVER CREEK 180	AMC410214	ACTIVE
AMC410279	SILVER CREEK 181	AMC410214	ACTIVE
AMC410280	SILVER CREEK 182	AMC410214	ACTIVE
AMC410281	SILVER CREEK 183	AMC410214	ACTIVE
AMC410282	SILVER CREEK 184	AMC410214	ACTIVE
AMC413137	SILVER CREEK 185	AMC413137	ACTIVE
AMC413138	SILVER CREEK 186	AMC413137	ACTIVE
AMC413139	SILVER CREEK 187	AMC413137	ACTIVE
AMC413140	SILVER CREEK 188	AMC413137	ACTIVE
AMC413141	SILVER CREEK 189	AMC413137	ACTIVE
AMC413142	SILVER CREEK 190	AMC413137	ACTIVE
AMC413143	SILVER CREEK 191	AMC413137	ACTIVE
AMC413144	SILVER CREEK 192	AMC413137	ACTIVE
AMC413145	SILVER CREEK 193	AMC413137	ACTIVE
AMC427718	SILVER CREEK 194	AMC427718	ACTIVE
AMC427719	SILVER CREEK 195	AMC427718	ACTIVE
AMC427720	SILVER CREEK 196	AMC427718	ACTIVE
AMC427721	SILVER CREEK 197	AMC427718	ACTIVE
AMC427722	SILVER CREEK 198	AMC427718	ACTIVE
AMC427723	SILVER CREEK 199	AMC427718	ACTIVE
AMC427724	SILVER CREEK 200	AMC427718	ACTIVE
AMC427725	SILVER CREEK 201	AMC427718	ACTIVE
AMC428270	SILVER CREEK 202	AMC428270	ACTIVE
AMC428271	SILVER CREEK 203	AMC428270	ACTIVE
AMC428272	SILVER CREEK 204	AMC428270	ACTIVE
AMC428273	SILVER CREEK 205	AMC428270	ACTIVE
AMC428274	SILVER CREEK 206	AMC428270	ACTIVE
AMC428275	SILVER CREEK 207	AMC428270	ACTIVE
AMC428276	SILVER CREEK 208	AMC428270	ACTIVE
AMC428277	SILVER CREEK 209	AMC428270	ACTIVE

Number of ACTIVE cases: 183

RECEIVED  
 BLM AZ STATE OFFICE  
 2016 AUG 18 P 2 25  
 PHOENIX ARIZONA

A CUESTA INTERNATIONAL INC  
 PO BOX 7612  
 MILTON, CT 06897-7612

CUSTOMER ID: 40944

NO WARRANTY IS MADE BY BLM  
 FOR USE OF THE DATA FOR  
 PURPOSES NOT INTENDED BY BLM

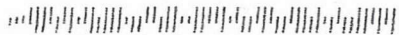


GOLDEN VETERAN ROAD

2440

BULLHEAD CITY

AZ 86442



1000



85004

U.S. POSTAGE  
PAID  
KINGMAN, AZ  
86401  
AUG 18, 16  
AMOUNT

**\$7.36**

R2304M113658-17

PHOENIX, ARIZONA

2016 AUG 18 P 2:21

RECEIVED  
BLM AZ STATE OFFICE

RETURN RECEIPT  
REQUESTED

BUREAU OF LAND MANAGEMENT  
mining CLAIMS mtg.

1 NORTH CENTRAL AVE

SUITE 800

PHOENIX AZ

85004-4427

RETURN RECEIPT  
REQUESTED

RETURN RECEIPT  
REQUESTED

**United States Department of the Interior**  
**Bureau of Land Management**  
 DIV OF LANDS, MINRLS & ENERGY  
 ONE N CENTRAL AVE  
 PHOENIX, AZ 85004 -4427  
 Phone: 602-417-9200

Receipt

No: 3635100

<b>Transaction #:</b> 3738941	
<b>Date of Transaction:</b> 08/19/2016	
<b>CUSTOMER:</b>	
GOLDEN VERTEX CORP 2440 ADOBE RD STE 101 BULLHEAD CITY, AZ 86442-4485 US	

LINE #	QTY	DESCRIPTION	REMARKS	UNIT PRICE	TOTAL
1	1.00	LOCATABLE MINERALS / MINING CLAIMS- NOT NEW-UNADJUD, ONE AUTH NO. ONLY / MINING CLAIM MONEY RECEIVED CASES: AMC407863/\$28365.00	MAINT FEE 2017 - 183	- n/a -	28365.00
<b>TOTAL:</b>					<b>\$28,365.00</b>

PAYMENT INFORMATION					
1	AMOUNT:	28365.00	POSTMARKED:	08/16/2016	
	TYPE:	CHECK	RECEIVED:	08/18/2016	
	CHECK NO:	5958			
	NAME:	GOLDEN VERTEX CORP 2440 ADOBE RD STE 101 BULLHEAD CITY AZ 86442-4485 US			

REMARKS

This receipt was generated by the automated BLM Collections and Billing System and is a paper representation of a portion of the official electronic record contained therein.

# GOLDEN VERTEX CORP

407863  
410214  
413137  
427718  
428270

2440 Adobe Road, Suite 101  
Phone 928-763-6252

Bullhead City, Arizona 86442  
Fax 928-763-6259

August 17, 2015

Bureau of Land Management

Mining Claims

One North Central Avenue, Suite 800  
Phoenix, Arizona 85004-4427

Enclosed is our check in the amount of \$28,210 for fiscal 2016 yearly maintenance fees for 182 lode claims in the name of Golden Vertex Corp at the rate of \$155 per claim.


Also enclosed is our check in the amount of \$15,965 for fiscal 2016 yearly maintenance fees for 103 lode claims in the name of Patriot Gold at the rate of \$155 per claim.

Also enclosed is our check in the amount of \$28,365 for fiscal 2016 yearly maintenance fees for 183 lode claims in the name of La Cuesta International at the rate of \$155 per claim.

Listings of the three groups of claims are attached.

Please call me in the event that there are any problems.

Thank-you.



L.J. Bardswich, P. Eng.  
General Manager  
Golden Vertex Corp  
928-234-5227 (cell)

RECEIPT # 3374988

BLM RECEIVED  
2015 AUG 21 P 2:50  
PHOENIX, ARIZONA

ENTERED  
AUG 26 2015  
BY: le

DEPARTMENT OF THE INTERIOR  
BUREAU OF LAND MANAGEMENT  
MINING CLAIMS

Customer Information - WITH Serial No. and Claim Name

ACTIVE CLAIMS

183 CLAIMS @ \$155.00 = \$28,365.00

Admin State: AZ  
Geo State: AZ

LA CUESTA INTERNATIONAL INC  
3349 S STALLION DR  
KINGMAN, AZ 86401-8722

CUSTOMER ID: 2354577

<u>Serial No.</u>	<u>Claim Name/Number</u>	<u>Lead Serial No.</u>	<u>Disposition</u>
AMC407863	SILVER CREEK 1	AMC407863	ACTIVE
AMC407864	SILVER CREEK 2	AMC407863	ACTIVE
AMC407865	SILVER CREEK 3	AMC407863	ACTIVE
AMC407866	SILVER CREEK 4	AMC407863	ACTIVE
AMC407867	SILVER CREEK 5	AMC407863	ACTIVE
AMC407868	SILVER CREEK 6	AMC407863	ACTIVE
AMC407869	SILVER CREEK 7	AMC407863	ACTIVE
AMC407870	SILVER CREEK 8	AMC407863	ACTIVE
AMC407871	SILVER CREEK 9	AMC407863	ACTIVE
AMC407872	SILVER CREEK 10	AMC407863	ACTIVE
AMC407873	SILVER CREEK 11	AMC407863	ACTIVE
AMC407874	SILVER CREEK 12	AMC407863	ACTIVE
AMC407875	SILVER CREEK 13	AMC407863	ACTIVE
AMC407876	SILVER CREEK 14	AMC407863	ACTIVE
AMC407877	SILVER CREEK 15	AMC407863	ACTIVE
AMC407878	SILVER CREEK 16	AMC407863	ACTIVE
AMC407879	SILVER CREEK 17	AMC407863	ACTIVE
AMC407880	SILVER CREEK 18	AMC407863	ACTIVE
AMC407881	SILVER CREEK 19	AMC407863	ACTIVE
AMC407882	SILVER CREEK 20	AMC407863	ACTIVE
AMC407883	SILVER CREEK 21	AMC407863	ACTIVE
AMC407884	SILVER CREEK 22	AMC407863	ACTIVE
AMC407893	SILVER CREEK 31	AMC407863	ACTIVE
AMC407894	SILVER CREEK 32	AMC407863	ACTIVE
AMC407895	SILVER CREEK 33	AMC407863	ACTIVE
AMC407896	SILVER CREEK 34	AMC407863	ACTIVE
AMC407897	SILVER CREEK 35	AMC407863	ACTIVE
AMC407898	SILVER CREEK 36	AMC407863	ACTIVE
AMC407899	SILVER CREEK 37	AMC407863	ACTIVE
AMC407900	SILVER CREEK 38	AMC407863	ACTIVE
AMC407901	SILVER CREEK 39	AMC407863	ACTIVE
AMC407902	SILVER CREEK 40	AMC407863	ACTIVE
AMC407903	SILVER CREEK 41	AMC407863	ACTIVE
AMC407904	SILVER CREEK 42	AMC407863	ACTIVE
AMC407905	SILVER CREEK 43	AMC407863	ACTIVE
AMC407906	SILVER CREEK 44	AMC407863	ACTIVE
AMC407907	SILVER CREEK 45	AMC407863	ACTIVE
AMC407908	SILVER CREEK 46	AMC407863	ACTIVE
AMC407909	SILVER CREEK 47	AMC407863	ACTIVE
AMC407910	SILVER CREEK 48	AMC407863	ACTIVE
AMC407911	SILVER CREEK 49	AMC407863	ACTIVE
AMC407912	SILVER CREEK 50	AMC407863	ACTIVE
AMC407913	SILVER CREEK 51	AMC407863	ACTIVE

RECEIVED  
BLM ARIZONA OFFICE  
2015 AUG 21 P 2:51  
PHOENIX, ARIZONA

NO WARRANTY IS MADE BY BLM  
FOR USE OF THE DATA FOR  
PURPOSES NOT INTENDED BY BLM

DEPARTMENT OF THE INTERIOR  
BUREAU OF LAND MANAGEMENT  
MINING CLAIMS

Customer Information - WITH Serial No. and Claim Name

ACTIVE CLAIMS

<u>Serial No.</u>	<u>Claim Name/Number</u>	<u>Lead Serial No.</u>	<u>Disposition</u>
AMC407914	SILVER CREEK 52	AMC407863	ACTIVE
AMC407915	SILVER CREEK 53	AMC407863	ACTIVE
AMC407916	SILVER CREEK 54	AMC407863	ACTIVE
AMC407925	SILVER CREEK 63	AMC407863	ACTIVE
AMC407926	SILVER CREEK 64	AMC407863	ACTIVE
AMC407927	SILVER CREEK 65	AMC407863	ACTIVE
AMC407928	SILVER CREEK 66	AMC407863	ACTIVE
AMC407929	SILVER CREEK 67	AMC407863	ACTIVE
AMC407930	SILVER CREEK 68	AMC407863	ACTIVE
AMC407931	SILVER CREEK 69	AMC407863	ACTIVE
AMC407932	SILVER CREEK 70	AMC407863	ACTIVE
AMC407933	SILVER CREEK 71	AMC407863	ACTIVE
AMC407934	SILVER CREEK 72	AMC407863	ACTIVE
AMC407935	SILVER CREEK 73	AMC407863	ACTIVE
AMC407936	SILVER CREEK 74	AMC407863	ACTIVE
AMC407937	SILVER CREEK 75	AMC407863	ACTIVE
AMC407938	SILVER CREEK 76	AMC407863	ACTIVE
AMC407939	SILVER CREEK 77	AMC407863	ACTIVE
AMC407940	SILVER CREEK 78	AMC407863	ACTIVE
AMC407941	SILVER CREEK 79	AMC407863	ACTIVE
AMC407942	SILVER CREEK 80	AMC407863	ACTIVE
AMC407943	SILVER CREEK 81	AMC407863	ACTIVE
AMC407944	SILVER CREEK 82	AMC407863	ACTIVE
AMC407945	SILVER CREEK 83	AMC407863	ACTIVE
AMC407946	SILVER CREEK 84	AMC407863	ACTIVE
AMC407947	SILVER CREEK 85	AMC407863	ACTIVE
AMC407948	SILVER CREEK 86	AMC407863	ACTIVE
AMC407949	SILVER CREEK 87	AMC407863	ACTIVE
AMC407950	SILVER CREEK 88	AMC407863	ACTIVE
AMC407951	SILVER CREEK 89	AMC407863	ACTIVE
AMC407952	SILVER CREEK 90	AMC407863	ACTIVE
AMC407953	SILVER CREEK 91	AMC407863	ACTIVE
AMC407954	SILVER CREEK 92	AMC407863	ACTIVE
AMC407955	SILVER CREEK 93	AMC407863	ACTIVE
AMC407956	SILVER CREEK 94	AMC407863	ACTIVE
AMC407957	SILVER CREEK 95	AMC407863	ACTIVE
AMC407958	SILVER CREEK 96	AMC407863	ACTIVE
AMC407959	SILVER CREEK 97	AMC407863	ACTIVE
AMC407970	SILVER CREEK 108	AMC407863	ACTIVE
AMC407971	SILVER CREEK 109	AMC407863	ACTIVE
AMC407972	SILVER CREEK 110	AMC407863	ACTIVE
AMC407973	SILVER CREEK 111	AMC407863	ACTIVE
AMC407974	SILVER CREEK 112	AMC407863	ACTIVE
AMC407975	SILVER CREEK 113	AMC407863	ACTIVE
AMC407976	SILVER CREEK 114	AMC407863	ACTIVE
AMC407977	SILVER CREEK 115	AMC407863	ACTIVE
AMC410214	SILVER CREEK 116	AMC410214	ACTIVE
AMC410215	SILVER CREEK 117	AMC410214	ACTIVE

RECEIVED  
BLM AZ STATE OFFICE  
2015 AUG 21 P 2:51  
PHOENIX, ARIZONA

NO WARRANTY IS MADE BY BLM  
FOR USE OF THE DATA FOR  
PURPOSES NOT INTENDED BY BLM

DEPARTMENT OF THE INTERIOR  
BUREAU OF LAND MANAGEMENT  
MINING CLAIMS  
Customer Information - WITH Serial No. and Claim Name

**ACTIVE CLAIMS**

<u>Serial No.</u>	<u>Claim Name/Number</u>	<u>Lead Serial No.</u>	<u>Disposition</u>
AMC410216	SILVER CREEK 118	AMC410214	ACTIVE
AMC410217	SILVER CREEK 119	AMC410214	ACTIVE
AMC410218	SILVER CREEK 120	AMC410214	ACTIVE
AMC410219	SILVER CREEK 121	AMC410214	ACTIVE
AMC410220	SILVER CREEK 122	AMC410214	ACTIVE
AMC410221	SILVER CREEK 123	AMC410214	ACTIVE
AMC410222	SILVER CREEK 124	AMC410214	ACTIVE
AMC410223	SILVER CREEK 125	AMC410214	ACTIVE
AMC410224	SILVER CREEK 126	AMC410214	ACTIVE
AMC410225	SILVER CREEK 127	AMC410214	ACTIVE
AMC410226	SILVER CREEK 128	AMC410214	ACTIVE
AMC410227	SILVER CREEK 129	AMC410214	ACTIVE
AMC410228	SILVER CREEK 130	AMC410214	ACTIVE
AMC410229	SILVER CREEK 131	AMC410214	ACTIVE
AMC410230	SILVER CREEK 132	AMC410214	ACTIVE
AMC410231	SILVER CREEK 133	AMC410214	ACTIVE
AMC410232	SILVER CREEK 134	AMC410214	ACTIVE
AMC410233	SILVER CREEK 135	AMC410214	ACTIVE
AMC410234	SILVER CREEK 136	AMC410214	ACTIVE
AMC410235	SILVER CREEK 137	AMC410214	ACTIVE
AMC410236	SILVER CREEK 138	AMC410214	ACTIVE
AMC410237	SILVER CREEK 139	AMC410214	ACTIVE
AMC410238	SILVER CREEK 140	AMC410214	ACTIVE
AMC410239	SILVER CREEK 141	AMC410214	ACTIVE
AMC410240	SILVER CREEK 142	AMC410214	ACTIVE
AMC410241	SILVER CREEK 143	AMC410214	ACTIVE
AMC410242	SILVER CREEK 144	AMC410214	ACTIVE
AMC410243	SILVER CREEK 145	AMC410214	ACTIVE
AMC410244	SILVER CREEK 146	AMC410214	ACTIVE
AMC410245	SILVER CREEK 147	AMC410214	ACTIVE
AMC410246	SILVER CREEK 148	AMC410214	ACTIVE
AMC410247	SILVER CREEK 149	AMC410214	ACTIVE
AMC410248	SILVER CREEK 150	AMC410214	ACTIVE
AMC410249	SILVER CREEK 151	AMC410214	ACTIVE
AMC410250	SILVER CREEK 152	AMC410214	ACTIVE
AMC410251	SILVER CREEK 153	AMC410214	ACTIVE
AMC410252	SILVER CREEK 154	AMC410214	ACTIVE
AMC410253	SILVER CREEK 155	AMC410214	ACTIVE
AMC410254	SILVER CREEK 156	AMC410214	ACTIVE
AMC410255	SILVER CREEK 157	AMC410214	ACTIVE
AMC410256	SILVER CREEK 158	AMC410214	ACTIVE
AMC410257	SILVER CREEK 159	AMC410214	ACTIVE
AMC410258	SILVER CREEK 160	AMC410214	ACTIVE
AMC410259	SILVER CREEK 161	AMC410214	ACTIVE
AMC410260	SILVER CREEK 162	AMC410214	ACTIVE
AMC410261	SILVER CREEK 163	AMC410214	ACTIVE
AMC410262	SILVER CREEK 164	AMC410214	ACTIVE
AMC410263	SILVER CREEK 165	AMC410214	ACTIVE

RECEIVED  
BLM ARIZONA OFFICE  
2015 AUG 21 P 2:51  
PHOENIX, ARIZONA

NO WARRANTY IS MADE BY BLM  
FOR USE OF THE DATA FOR  
PURPOSES NOT INTENDED BY BLM

DEPARTMENT OF THE INTERIOR  
BUREAU OF LAND MANAGEMENT  
MINING CLAIMS

Customer Information - WITH Serial No. and Claim Name

ACTIVE CLAIMS

<u>Serial No.</u>	<u>Claim Name/Number</u>	<u>Lead Serial No.</u>	<u>Disposition</u>
AMC410264	SILVER CREEK 166	AMC410214	ACTIVE
AMC410265	SILVER CREEK 167	AMC410214	ACTIVE
AMC410266	SILVER CREEK 168	AMC410214	ACTIVE
AMC410267	SILVER CREEK 169	AMC410214	ACTIVE
AMC410268	SILVER CREEK 170	AMC410214	ACTIVE
AMC410269	SILVER CREEK 171	AMC410214	ACTIVE
AMC410270	SILVER CREEK 172	AMC410214	ACTIVE
AMC410271	SILVER CREEK 173	AMC410214	ACTIVE
AMC410272	SILVER CREEK 174	AMC410214	ACTIVE
AMC410273	SILVER CREEK 175	AMC410214	ACTIVE
AMC410274	SILVER CREEK 176	AMC410214	ACTIVE
AMC410275	SILVER CREEK 177	AMC410214	ACTIVE
AMC410276	SILVER CREEK 178	AMC410214	ACTIVE
AMC410277	SILVER CREEK 179	AMC410214	ACTIVE
AMC410278	SILVER CREEK 180	AMC410214	ACTIVE
AMC410279	SILVER CREEK 181	AMC410214	ACTIVE
AMC410280	SILVER CREEK 182	AMC410214	ACTIVE
AMC410281	SILVER CREEK 183	AMC410214	ACTIVE
AMC410282	SILVER CREEK 184	AMC410214	ACTIVE
AMC413137	SILVER CREEK 185	AMC413137	ACTIVE
AMC413138	SILVER CREEK 186	AMC413137	ACTIVE
AMC413139	SILVER CREEK 187	AMC413137	ACTIVE
AMC413140	SILVER CREEK 188	AMC413137	ACTIVE
AMC413141	SILVER CREEK 189	AMC413137	ACTIVE
AMC413142	SILVER CREEK 190	AMC413137	ACTIVE
AMC413143	SILVER CREEK 191	AMC413137	ACTIVE
AMC413144	SILVER CREEK 192	AMC413137	ACTIVE
AMC413145	SILVER CREEK 193	AMC413137	ACTIVE
AMC427718	SILVER CREEK 194	AMC427718	ACTIVE
AMC427719	SILVER CREEK 195	AMC427718	ACTIVE
AMC427720	SILVER CREEK 196	AMC427718	ACTIVE
AMC427721	SILVER CREEK 197	AMC427718	ACTIVE
AMC427722	SILVER CREEK 198	AMC427718	ACTIVE
AMC427723	SILVER CREEK 199	AMC427718	ACTIVE
AMC427724	SILVER CREEK 200	AMC427718	ACTIVE
AMC427725	SILVER CREEK 201	AMC427718	ACTIVE
AMC428270	SILVER CREEK 202	AMC428270	ACTIVE
AMC428271	SILVER CREEK 203	AMC428270	ACTIVE
AMC428272	SILVER CREEK 204	AMC428270	ACTIVE
AMC428273	SILVER CREEK 205	AMC428270	ACTIVE
AMC428274	SILVER CREEK 206	AMC428270	ACTIVE
AMC428275	SILVER CREEK 207	AMC428270	ACTIVE
AMC428276	SILVER CREEK 208	AMC428270	ACTIVE
AMC428277	SILVER CREEK 209	AMC428270	ACTIVE

RECEIVED  
 BLM ADMINISTRATIVE OFFICE  
 2015 AUG 21 P 2:51  
 PHOENIX, ARIZONA

Number of ACTIVE cases: 183

~~LA CUESTA INTL INC~~  
~~PO BOX 7612~~  
~~WILTON, CT 06897-7612~~

~~CUSTOMER ID: 40944~~

NO WARRANTY IS MADE BY BLM  
 FOR USE OF THE DATA FOR  
 PURPOSES NOT INTENDED BY BLM

DEPARTMENT OF THE INTERIOR  
BUREAU OF LAND MANAGEMENT  
MINING CLAIMS

Customer Information - WITH Serial No. and Claim Name

ACTIVE CLAIMS

<u>Serial No.</u>	<u>Claim Name/Number</u>	<u>Lead Serial No.</u>	<u>Disposition</u>
AMC349367	LCI-1	AMC349367	ACTIVE
AMC349368	LCI-2	AMC349367	ACTIVE
AMC349369	LCI-3	AMC349367	ACTIVE
AMC349370	LCI-4	AMC349367	ACTIVE
AMC349373	LCI-7	AMC349367	ACTIVE
AMC6629	MACE	AMC6629	ACTIVE
AMC6630	MACE EXTENSION	AMC6629	ACTIVE

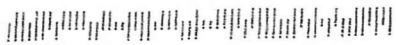
Number of ACTIVE cases: 7

RECEIVED  
BLM PHOENIX OFFICE  
2015 AUG 21 P 2:51  
PHOENIX, ARIZONA

NO WARRANTY IS MADE BY BLM  
FOR USE OF THE DATA FOR  
PURPOSES NOT INTENDED BY BLM



Golden West  
2440 +  
Suite 101  
Bullhead City, AZ 86442



RECEIVED  
BLM AZ STATE OFFICE  
2015 AUG 21 P 2:48  
PHOENIX, ARIZONA



DEPT OF INTERIOR  
BUREAU OF LAND MANAGEMENT  
ONE NORTH CENTRAL AVE  
Suite 800  
Phoenix, AZ  
85004-4427

**United States Department of the Interior**  
**Bureau of Land Management**  
LANDS/RECREATION & PLANNING  
ONE N CENTRAL AVE  
PHOENIX, AZ 85004 -2203  
Phone: 602-417-9200

Receipt

No: 3374988

<b>Transaction #:</b> 3473208	
<b>Date of Transaction:</b> 08/24/2015	
CUSTOMER:	
GOLDEN VERTEX CORP 2440 ADOBE RD STE 101 BULLHEAD CITY, AZ 86442-4485 US	

LINE #	QTY	DESCRIPTION	REMARKS	UNIT PRICE	TOTAL
1	1.00	LOCATABLE MINERALS / MINING CLAIMS-NOT NEW-UNADJUD, ONE AUTH NO. ONLY / MINING CLAIM MONEY RECEIVED CASES: AMC407863/\$28365.00	MAINT FEE PYMNT - 183 2016	- n/a -	28365.00
<b>TOTAL:</b>					<b>\$28,365.00</b>

PAYMENT INFORMATION			
1	AMOUNT:	28365.00	POSTMARKED: 08/20/2015
	TYPE:	CHECK	RECEIVED: 08/21/2015
	CHECK NO:	5606	
	NAME:	GOLDEN VERTEX CORP 2440 ADOBE RD STE 101 BULLHEAD CITY AZ 86442-4485 US	

REMARKS

This receipt was generated by the automated BLM Collections and Billing System and is a paper representation of a portion of the official electronic record contained therein.

**ENTERED**  
AUG 26 2015  
BY: 12

8/24/2015

# GOLDEN VERTEX CORP

2440 Adobe Road, Suite 101  
Phone 928-763-6252

Bullhead City, Arizona 86442  
Fax 928-763-6259

AMC 408939  
416914  
361998  
398978  
407863  
410214  
413137  
427718  
428270

July 28, 2014

Bureau of Land Management

Mining Claims

One North Central Avenue, Suite 800  
Phoenix, Arizona 85004-4427

Enclosed is our check in the amount of \$29,295 for yearly maintenance fees for 189 lode claims in the name of Golden Vertex Corp at the rate of \$155 per claim.

Also enclosed is our check in the amount of \$16,120 for yearly maintenance fees for 104 lode claims in the name of Patriot Gold at the rate of \$155 per claim.

Also enclosed is our check in the amount of \$28,365 for yearly maintenance fees for 183 lode claims in the name of La Cuesta International at the rate of \$155 per claim.

Listings of the three groups of claims are attached.

Please call me in the event that there are any problems.

Thank-you.




L.J. Bardswich, P. Eng.

General Manager

Golden Vertex Corp

406 579 4097 (cell)

RECEIVED  
BLM AZ STATE OFFICE  
2014 JUL 31 A 9:29  
PHOENIX, ARIZONA



Bureau of Land Management

07 28 2014

Check No. 4870

Document

No.

Document Date

JULY 2014

7/28/2014

Original

Amount

29,295.00

Net Amount

29,295.00

GVC 1 to 193 Claims AND

Moss 201 to 211 CLAIMS

GOLDEN VERTEX CORP CLAIMS

LEAD SERIAL NO AMC 408939 AND

AMC 416914 AND AMC 420117

NO. OF CLAIMS

189

AMOUNT

\$29,295.00

RECEIPT NO.

3090549

INT.

CAJ

\*\* BLM-ASO \*\*

Total

29,295.00

ENTERED  
AUG - 5 2014

BY: RAM

DEPARTMENT OF THE INTERIOR  
BUREAU OF LAND MANAGEMENT  
MINING CLAIMS  
Customer Information - WITH Serial No. and Claim Name

**ACTIVE CLAIMS**

Run Date: 07/28/2014 05:10 PM

Page 1 of 5

**Admin State: AZ**  
**Geo State: AZ**

**GOLDEN VERTEX CORP**  
2440 ADOBE RD STE 101  
BULLHEAD CITY, AZ 86442-4486

**CUSTOMER ID: 2317154**

<u>Serial No.</u>	<u>Claim Name/Number</u>	<u>Lead Serial No.</u>	<u>Disposition</u>
AMC408939	GVC 1	AMC408939	ACTIVE
AMC408940	GVC 2	AMC408939	ACTIVE
AMC408941	GVC 3	AMC408939	ACTIVE
AMC408942	GVC 4	AMC408939	ACTIVE
AMC408943	GVC 5	AMC408939	ACTIVE
AMC408944	GVC 6	AMC408939	ACTIVE
AMC408945	GVC 7	AMC408939	ACTIVE
AMC408946	GVC 8	AMC408939	ACTIVE
AMC408947	GVC 9	AMC408939	ACTIVE
AMC408948	GVC 10	AMC408939	ACTIVE
AMC408949	GVC 11	AMC408939	ACTIVE
AMC408950	GVC 12	AMC408939	ACTIVE
AMC408951	GVC 13	AMC408939	ACTIVE
AMC408952	GVC 14	AMC408939	ACTIVE
AMC408953	GVC 15	AMC408939	ACTIVE
AMC408954	GVC 16	AMC408939	ACTIVE
AMC408955	GVC 17	AMC408939	ACTIVE
AMC408956	GVC 18	AMC408939	ACTIVE
AMC408957	GVC 19	AMC408939	ACTIVE
AMC408958	GVC 20	AMC408939	ACTIVE
AMC408959	GVC 21	AMC408939	ACTIVE
AMC408960	GVC 22	AMC408939	ACTIVE
AMC408961	GVC 23	AMC408939	ACTIVE
AMC408962	GVC 24	AMC408939	ACTIVE
AMC408963	GVC 25	AMC408939	ACTIVE
AMC408964	GVC 26	AMC408939	ACTIVE
AMC408965	GVC 27	AMC408939	ACTIVE
AMC408966	GVC 28	AMC408939	ACTIVE
AMC408967	GVC 29	AMC408939	ACTIVE
AMC408968	GVC 30	AMC408939	ACTIVE
AMC408969	GVC 31	AMC408939	ACTIVE
AMC408971	GVC 33	AMC408939	ACTIVE
AMC408972	GVC 34	AMC408939	ACTIVE
AMC408973	GVC 35	AMC408939	ACTIVE
AMC408974	GVC 36	AMC408939	ACTIVE
AMC408975	GVC 37	AMC408939	ACTIVE
AMC408976	GVC 38	AMC408939	ACTIVE
AMC408977	GVC 39	AMC408939	ACTIVE
AMC408978	GVC 40	AMC408939	ACTIVE
AMC408979	GVC 41	AMC408939	ACTIVE
AMC408980	GVC 42	AMC408939	ACTIVE
AMC408981	GVC 43	AMC408939	ACTIVE
AMC408982	GVC 44	AMC408939	ACTIVE

RECEIVED  
BLM AZ STATE OFFICE  
2014 JUL 31 A 9:29  
PHOENIX, ARIZONA

NO WARRANTY IS MADE BY BLM  
FOR USE OF THE DATA FOR  
PURPOSES NOT INTENDED BY BLM

DEPARTMENT OF THE INTERIOR  
 BUREAU OF LAND MANAGEMENT  
 MINING CLAIMS

Customer Information - WITH Serial No. and Claim Name

ACTIVE CLAIMS

Run Date: 07/28/2014 05:10 PM

Page 2 of 5

<u>Serial No.</u>	<u>Claim Name/Number</u>	<u>Lead Serial No.</u>	<u>Disposition</u>
AMC408983	GVC 45	AMC408939	ACTIVE
AMC408984	GVC 46	AMC408939	ACTIVE
AMC408985	GVC 47	AMC408939	ACTIVE
AMC408986	GVC 48	AMC408939	ACTIVE
AMC408987	GVC 49	AMC408939	ACTIVE
AMC408988	GVC 50	AMC408939	ACTIVE
AMC408989	GVC 51	AMC408939	ACTIVE
AMC408990	GVC 52	AMC408939	ACTIVE
AMC408991	GVC 53	AMC408939	ACTIVE
AMC408992	GVC 54	AMC408939	ACTIVE
AMC408993	GVC 55	AMC408939	ACTIVE
AMC408994	GVC 56	AMC408939	ACTIVE
AMC408995	GVC 57	AMC408939	ACTIVE
AMC408996	GVC 58	AMC408939	ACTIVE
AMC408997	GVC 59	AMC408939	ACTIVE
AMC408998	GVC 60	AMC408939	ACTIVE
AMC408999	GVC 61	AMC408939	ACTIVE
AMC409000	GVC 62	AMC408939	ACTIVE
AMC409001	GVC 63	AMC408939	ACTIVE
AMC409002	GVC 64	AMC408939	ACTIVE
AMC409003	GVC 65	AMC408939	ACTIVE
AMC409004	GVC 67	AMC408939	ACTIVE
AMC409005	GVC 68	AMC408939	ACTIVE
AMC409006	GVC 69	AMC408939	ACTIVE
AMC409007	GVC 70	AMC408939	ACTIVE
AMC409008	GVC 71	AMC408939	ACTIVE
AMC409009	GVC 72	AMC408939	ACTIVE
AMC409010	GVC 73	AMC408939	ACTIVE
AMC409011	GVC 74	AMC408939	ACTIVE
AMC409012	GVC 75	AMC408939	ACTIVE
AMC409013	GVC 76	AMC408939	ACTIVE
AMC409014	GVC 77	AMC408939	ACTIVE
AMC409015	GVC 78	AMC408939	ACTIVE
AMC409016	GVC 79	AMC408939	ACTIVE
AMC409017	GVC 80	AMC408939	ACTIVE
AMC409018	GVC 81	AMC408939	ACTIVE
AMC409019	GVC 82	AMC408939	ACTIVE
AMC409020	GVC 83	AMC408939	ACTIVE
AMC409021	GVC 84	AMC408939	ACTIVE
AMC409022	GVC 85	AMC408939	ACTIVE
AMC409023	GVC 86	AMC408939	ACTIVE
AMC409024	GVC 87	AMC408939	ACTIVE
AMC409025	GVC 88	AMC408939	ACTIVE
AMC409026	GVC 89	AMC408939	ACTIVE
AMC409027	GVC 90	AMC408939	ACTIVE
AMC409028	GVC 91	AMC408939	ACTIVE
AMC409029	GVC 92	AMC408939	ACTIVE
AMC409030	GVC 93	AMC408939	ACTIVE

PHOENIX, ARIZONA  
 2014 JUL 31 A 9 30  
 RECEIVED

BLM AZ STATE OFFICE

NO WARRANTY IS MADE BY BLM  
 FOR USE OF THE DATA FOR  
 PURPOSES NOT INTENDED BY BLM

DEPARTMENT OF THE INTERIOR  
 BUREAU OF LAND MANAGEMENT  
 MINING CLAIMS  
 Customer Information - WITH Serial No. and Claim Name

**ACTIVE CLAIMS**

Run Date: 07/28/2014 05:10 PM

Page 3 of 5

<u>Serial No.</u>	<u>Claim Name/Number</u>	<u>Lead Serial No.</u>	<u>Disposition</u>
AMC409031	GVC 94	AMC408939	ACTIVE
AMC409032	GVC 95	AMC408939	ACTIVE
AMC409033	GVC 96	AMC408939	ACTIVE
AMC409034	GVC 97	AMC408939	ACTIVE
AMC409035	GVC 98	AMC408939	ACTIVE
AMC409036	GVC 99	AMC408939	ACTIVE
AMC409037	GVC 100	AMC408939	ACTIVE
AMC409038	GVC 101	AMC408939	ACTIVE
AMC409039	GVC 102	AMC408939	ACTIVE
AMC409040	GVC 103	AMC408939	ACTIVE
AMC409041	GVC 104	AMC408939	ACTIVE
AMC409042	GVC 105	AMC408939	ACTIVE
AMC409043	GVC 106	AMC408939	ACTIVE
AMC409044	GVC 107	AMC408939	ACTIVE
AMC409045	GVC 108	AMC408939	ACTIVE
AMC409046	GVC 109	AMC408939	ACTIVE
AMC409047	GVC 110	AMC408939	ACTIVE
AMC409048	GVC 111	AMC408939	ACTIVE
AMC409049	GVC 112	AMC408939	ACTIVE
AMC409050	GVC 113	AMC408939	ACTIVE
AMC409051	GVC 114	AMC408939	ACTIVE
AMC409052	GVC 115	AMC408939	ACTIVE
AMC409053	GVC 116	AMC408939	ACTIVE
AMC409054	GVC 117	AMC408939	ACTIVE
AMC409055	GVC 118	AMC408939	ACTIVE
AMC409056	GVC 119	AMC408939	ACTIVE
AMC409057	GVC 120	AMC408939	ACTIVE
AMC409058	GVC 121	AMC408939	ACTIVE
AMC409059	GVC 122	AMC408939	ACTIVE
AMC409060	GVC 123	AMC408939	ACTIVE
AMC409061	GVC 124	AMC408939	ACTIVE
AMC409062	GVC 125	AMC408939	ACTIVE
AMC409063	GVC 126	AMC408939	ACTIVE
AMC409064	GVC 127	AMC408939	ACTIVE
AMC409065	GVC 128	AMC408939	ACTIVE
AMC409066	GVC 129	AMC408939	ACTIVE
AMC409067	GVC 130	AMC408939	ACTIVE
AMC409068	GVC 131	AMC408939	ACTIVE
AMC409069	GVC 132	AMC408939	ACTIVE
AMC409070	GVC 133	AMC408939	ACTIVE
AMC409071	GVC 134	AMC408939	ACTIVE
AMC409072	GVC 135	AMC408939	ACTIVE
AMC409073	GVC 136	AMC408939	ACTIVE
AMC409074	GVC 137	AMC408939	ACTIVE
AMC409075	GVC 138	AMC408939	ACTIVE
AMC409076	GVC 139	AMC408939	ACTIVE
AMC409082	GVC 146	AMC408939	ACTIVE
AMC409083	GVC 147	AMC408939	ACTIVE

PHOENIX, ARIZONA

RECEIVED  
 BLM AZ STATE OFFICE  
 JUL 31 11 30 AM '14

NO WARRANTY IS MADE BY BLM  
 FOR USE OF THE DATA FOR  
 PURPOSES NOT INTENDED BY BLM

**DEPARTMENT OF THE INTERIOR  
BUREAU OF LAND MANAGEMENT  
MINING CLAIMS**

Customer Information - WITH Serial No. and Claim Name

**ACTIVE CLAIMS**

Run Date: 07/28/2014 05:10 PM

Page 4 of 5

<u>Serial No.</u>	<u>Claim Name/Number</u>	<u>Lead Serial No.</u>	<u>Disposition</u>
AMC409084	GVC 148	AMC408939	ACTIVE
AMC409085	GVC 149	AMC408939	ACTIVE
AMC409086	GVC 150	AMC408939	ACTIVE
AMC409087	GVC 158	AMC408939	ACTIVE
AMC409088	GVC 159	AMC408939	ACTIVE
AMC409089	GVC 160	AMC408939	ACTIVE
AMC409090	GVC 161	AMC408939	ACTIVE
AMC409091	GVC 162	AMC408939	ACTIVE
AMC409092	GVC 163	AMC408939	ACTIVE
AMC409093	GVC 164	AMC408939	ACTIVE
AMC409094	GVC 165	AMC408939	ACTIVE
AMC409095	GVC 166	AMC408939	ACTIVE
AMC409096	GVC 167	AMC408939	ACTIVE
AMC409097	GVC 168	AMC408939	ACTIVE
AMC409098	GVC 169	AMC408939	ACTIVE
AMC409099	GVC 170	AMC408939	ACTIVE
AMC409100	GVC 171	AMC408939	ACTIVE
AMC409101	GVC 172	AMC408939	ACTIVE
AMC409102	GVC 173	AMC408939	ACTIVE
AMC409103	GVC 174	AMC408939	ACTIVE
AMC409104	GVC 175	AMC408939	ACTIVE
AMC409105	GVC 176	AMC408939	ACTIVE
AMC409106	GVC 177	AMC408939	ACTIVE
AMC409107	GVC 178	AMC408939	ACTIVE
AMC409108	GVC 179	AMC408939	ACTIVE
AMC409109	GVC 180	AMC408939	ACTIVE
AMC409110	GVC 181	AMC408939	ACTIVE
AMC409111	GVC 182	AMC408939	ACTIVE
AMC409112	GVC 183	AMC408939	ACTIVE
AMC409113	GVC 184	AMC408939	ACTIVE
AMC409114	GVC 185	AMC408939	ACTIVE
AMC409115	GVC 186	AMC408939	ACTIVE
AMC409116	GVC 187	AMC408939	ACTIVE
AMC409117	GVC 188	AMC408939	ACTIVE
AMC409118	GVC 189	AMC408939	ACTIVE
AMC409119	GVC 190	AMC408939	ACTIVE
AMC409120	GVC 191	AMC408939	ACTIVE
AMC409121	GVC 192	AMC408939	ACTIVE
AMC409122	GVC 193	AMC408939	ACTIVE

Number of ACTIVE cases: 178

**GOLDEN VERTEX CORP**  
2670 SANCTUARY DR  
BULLHEAD CITY, AZ 86442-8440

PHOENIX, ARIZONA

**CUSTOMER ID: 2335699**

<u>Serial No.</u>	<u>Claim Name/Number</u>	<u>Lead Serial No.</u>	<u>Disposition</u>
AMC416914	MOSS 201	AMC416914	ACTIVE
AMC416915	MOSS 202	AMC416914	ACTIVE
AMC416916	MOSS 203	AMC416914	ACTIVE

RECEIVED  
BLM AZ STATE OFFICE  
2014 JUL 31 10 50 AM

NO WARRANTY IS MADE BY BLM  
FOR USE OF THE DATA FOR  
PURPOSES NOT INTENDED BY BLM



DEPARTMENT OF THE INTERIOR  
BUREAU OF LAND MANAGEMENT  
MINING CLAIMS  
Customer Information - WITH Serial No. and Claim Name

ACTIVE CLAIMS

Run Date: 07/28/2014 05:10 PM

Page 5 of 5

<u>Serial No.</u>	<u>Claim Name/Number</u>	<u>Lead Serial No.</u>	<u>Disposition</u>
AMC416917	MOSS 204	AMC416914	ACTIVE
AMC416918	MOSS 205	AMC416914	ACTIVE
AMC416919	MOSS 206	AMC416914	ACTIVE
AMC416920	MOSS 207	AMC416914	ACTIVE
AMC416921	MOSS 208	AMC416914	ACTIVE
AMC416922	MOSS 209	AMC416914	ACTIVE
AMC420117	MOSS 210	AMC420117	ACTIVE
AMC420118	MOSS 211	AMC420117	ACTIVE

Number of ACTIVE cases: 11

RECEIVED  
BLM AZ STATE OFFICE  
2014 JUL 31 A 9 30  
PHOENIX, ARIZONA

NO WARRANTY IS MADE BY BLM  
FOR USE OF THE DATA FOR  
PURPOSES NOT INTENDED BY BLM

**United States Department of the Interior**  
**Bureau of Land Management**  
 LANDS/RECREATION & PLANNING  
 ONE N CENTRAL AVE  
 PHOENIX, AZ 85004 -2203  
 Phone: 602-417-9200



Receipt

No: 3090549

<b>Transaction #:</b> 3181939	
<b>Date of Transaction:</b> 08/01/2014	
<b>CUSTOMER:</b>	
GOLDEN VERTEX CORP 2440 ADOBE RD STE 101 BULLHEAD CITY, AZ 86442-4485 US	

LINE #	QTY	DESCRIPTION	REMARKS	UNIT PRICE	TOTAL
1	1.00	LOCATABLE MINERALS / MINING CLAIMS-NOT NEW-UNADJUD, ONE AUTH NO. ONLY / MINING CLAIM MONEY RECEIVED CASES: AMC408939/\$29295.00	MAINT FEE PYMNT (189) 2015	- n/a -	29295.00
<b>TOTAL:</b>					<b>\$29,295.00</b>

PAYMENT INFORMATION					
1	AMOUNT:	29295.00	POSTMARKED:	07/30/2014	
	TYPE:	CHECK	RECEIVED:	07/31/2014	
	CHECK NO:	4870			
	NAME:	GOLDEN VERTEX CORP 2440 ADOBE RD STE 101 BULLHEAD CITY AZ 86442-4485 US			

REMARKS

This receipt was generated by the automated BLM Collections and Billing System and is a paper representation of a portion of the official electronic record contained therein.

Bureau of Land Management

07 28 2014

Check No. 4871

Document No.	Document Date	Original Amount	Net Amount
JULY 2014	7/28/2014	16,120.00	16,120.00

Moss Ito 70 and Moss 118 to 148 Claims

Patriot Gold Claims

Lead Serial No AMC 361998 and 398978

NO. OF CLAIMS 104  
 AMOUNT \$16,120.00  
 RECEIPT NO. 3090553  
 INIT. D.A.

\*\* BLM-ASO\*\*

Total 16,120.00

ENTERED  
 AUG - 5 2014  
 BY: Ram

DEPARTMENT OF THE INTERIOR  
 BUREAU OF LAND MANAGEMENT  
 MINING CLAIMS  
 Customer Information - WITH Serial No. and Claim Name

**ACTIVE CLAIMS**

Run Date: 07/28/2014 05:36 PM

**Admin State: AZ**  
**Geo State: AZ**

**PATRIOT GOLD CORP**  
 3651 LINDELL RD STE D165  
 LAS VEGAS, NV 89103-1254

**CUSTOMER ID: 2348704**

<u>Serial No.</u>	<u>Claim Name/Number</u>	<u>Lead Serial No.</u>	<u>Disposition</u>
AMC361998	MOSS 11	AMC361998	ACTIVE
AMC361999	MOSS 12	AMC361998	ACTIVE
AMC362000	MOSS 13	AMC361998	ACTIVE
AMC362001	MOSS 14	AMC361998	ACTIVE
AMC362002	MOSS 15	AMC361998	ACTIVE
AMC362003	MOSS 16	AMC361998	ACTIVE
AMC362004	MOSS 17	AMC361998	ACTIVE
AMC362005	MOSS 18	AMC361998	ACTIVE
AMC362006	MOSS 19	AMC361998	ACTIVE
AMC362007	MOSS 20	AMC361998	ACTIVE
AMC362008	MOSS 21	AMC361998	ACTIVE
AMC362009	MOSS 22	AMC361998	ACTIVE
AMC362010	MOSS 23	AMC361998	ACTIVE
AMC362011	MOSS 24	AMC361998	ACTIVE
AMC362012	MOSS 25	AMC361998	ACTIVE
AMC362013	MOSS 26	AMC361998	ACTIVE
AMC362014	MOSS 27	AMC361998	ACTIVE
AMC362015	MOSS 28	AMC361998	ACTIVE
AMC362016	MOSS 29	AMC361998	ACTIVE
AMC362017	MOSS 30	AMC361998	ACTIVE
AMC362018	MOSS 31	AMC361998	ACTIVE
AMC362019	MOSS 32	AMC361998	ACTIVE
AMC362020	MOSS 33	AMC361998	ACTIVE
AMC362021	MOSS 33F	AMC361998	ACTIVE
AMC362022	MOSS 34	AMC361998	ACTIVE
AMC362023	MOSS 35	AMC361998	ACTIVE
AMC362024	MOSS 36	AMC361998	ACTIVE
AMC362025	MOSS 37	AMC361998	ACTIVE
AMC362026	MOSS 38	AMC361998	ACTIVE
AMC362027	MOSS 39	AMC361998	ACTIVE
AMC362028	MOSS 39F	AMC361998	ACTIVE
AMC362029	MOSS 40	AMC361998	ACTIVE
AMC362030	MOSS 41	AMC361998	ACTIVE
AMC362031	MOSS 42	AMC361998	ACTIVE
AMC362032	MOSS 43	AMC361998	ACTIVE
AMC362033	MOSS 44	AMC361998	ACTIVE
AMC362034	MOSS 45	AMC361998	ACTIVE
AMC362035	MOSS 46	AMC361998	ACTIVE
AMC362036	MOSS 47	AMC361998	ACTIVE
AMC362037	MOSS 47B	AMC361998	ACTIVE
AMC362038	MOSS 48	AMC361998	ACTIVE
AMC362039	MOSS 49	AMC361998	ACTIVE
AMC362040	MOSS 50	AMC361998	ACTIVE

PHOENIX, ARIZONA

JUL 31 9 30 AM '14

RECEIVED  
 BLM AZ STATE OFFICE

NO WARRANTY IS MADE BY BLM  
 FOR USE OF THE DATA FOR  
 PURPOSES NOT INTENDED BY BLM

DEPARTMENT OF THE INTERIOR  
BUREAU OF LAND MANAGEMENT  
MINING CLAIMS  
Customer Information - WITH Serial No. and Claim Name

**ACTIVE CLAIMS**

Run Date: 07/28/2014 05:36 PM

Page 2 of 3

<u>Serial No.</u>	<u>Claim Name/Number</u>	<u>Lead Serial No.</u>	<u>Disposition</u>
AMC362041	MOSS 51	AMC361998	ACTIVE
AMC362042	MOSS 52	AMC361998	ACTIVE
AMC362043	MOSS 53	AMC361998	ACTIVE
AMC362044	MOSS 54	AMC361998	ACTIVE
AMC362045	MOSS 55	AMC361998	ACTIVE
AMC362046	MOSS 56	AMC361998	ACTIVE
AMC362047	MOSS 57	AMC361998	ACTIVE
AMC362048	MOSS 58	AMC361998	ACTIVE
AMC362049	MOSS 59	AMC361998	ACTIVE
AMC362050	MOSS 60	AMC361998	ACTIVE
AMC362051	MOSS 61	AMC361998	ACTIVE
AMC362052	MOSS 62	AMC361998	ACTIVE
AMC362053	MOSS 63	AMC361998	ACTIVE
AMC362054	MOSS 64	AMC361998	ACTIVE
AMC362055	MOSS 65	AMC361998	ACTIVE
AMC362056	MOSS 66	AMC361998	ACTIVE
AMC362057	MOSS 67	AMC361998	ACTIVE
AMC362058	MOSS 68	AMC361998	ACTIVE
AMC362059	MOSS 69	AMC361998	ACTIVE
AMC362060	MOSS 70	AMC361998	ACTIVE
AMC398978	MOSS 1	AMC398978	ACTIVE
AMC398979	MOSS 2	AMC398978	ACTIVE
AMC398980	MOSS 3	AMC398978	ACTIVE
AMC398981	MOSS 4	AMC398978	ACTIVE
AMC398982	MOSS 5	AMC398978	ACTIVE
AMC398983	MOSS 6	AMC398978	ACTIVE
AMC398984	MOSS 7	AMC398978	ACTIVE
AMC398985	MOSS 8	AMC398978	ACTIVE
AMC398986	MOSS 9	AMC398978	ACTIVE
AMC398987	MOSS 10	AMC398978	ACTIVE
AMC398988	MOSS 118	AMC398978	ACTIVE
AMC398989	MOSS 119	AMC398978	ACTIVE
AMC398990	MOSS 120	AMC398978	ACTIVE
AMC398991	MOSS 121	AMC398978	ACTIVE
AMC398992	MOSS 122	AMC398978	ACTIVE
AMC398993	MOSS 123	AMC398978	ACTIVE
AMC398994	MOSS 124	AMC398978	ACTIVE
AMC398995	MOSS 125	AMC398978	ACTIVE
AMC398996	MOSS 126	AMC398978	ACTIVE
AMC398997	MOSS 127	AMC398978	ACTIVE
AMC398998	MOSS 128	AMC398978	ACTIVE
AMC398999	MOSS 129	AMC398978	ACTIVE
AMC399000	MOSS 130	AMC398978	ACTIVE
AMC399001	MOSS 131	AMC398978	ACTIVE
AMC399002	MOSS 132	AMC398978	ACTIVE
AMC399003	MOSS 133	AMC398978	ACTIVE
AMC399004	MOSS 134	AMC398978	ACTIVE
AMC399005	MOSS 135	AMC398978	ACTIVE

RECEIVED  
BLM AZ STATE OFFICE  
JUL 31 10 49 30 AM '14  
PHOENIX, ARIZONA

NO WARRANTY IS MADE BY BLM  
FOR USE OF THE DATA FOR  
PURPOSES NOT INTENDED BY BLM

DEPARTMENT OF THE INTERIOR  
BUREAU OF LAND MANAGEMENT  
MINING CLAIMS  
Customer Information - WITH Serial No. and Claim Name

ACTIVE CLAIMS

Run Date: 07/28/2014 05:36 PM

Page 3 of 3

<u>Serial No.</u>	<u>Claim Name/Number</u>	<u>Lead Serial No.</u>	<u>Disposition</u>
AMC399006	MOSS 136	AMC398978	ACTIVE
AMC399007	MOSS 137	AMC398978	ACTIVE
AMC399008	MOSS 138	AMC398978	ACTIVE
AMC399009	MOSS 139	AMC398978	ACTIVE
AMC399010	MOSS 140	AMC398978	ACTIVE
AMC399011	MOSS 141	AMC398978	ACTIVE
AMC399012	MOSS 142	AMC398978	ACTIVE
AMC399013	MOSS 143	AMC398978	ACTIVE
AMC399014	MOSS 144	AMC398978	ACTIVE
AMC399015	MOSS 145	AMC398978	ACTIVE
AMC399016	MOSS 146	AMC398978	ACTIVE
AMC399017	MOSS 147	AMC398978	ACTIVE
AMC399018	MOSS 148	AMC398978	ACTIVE

Number of ACTIVE cases: 104


PHOENIX, ARIZONA

2014 JUL 31 A 4 30

RECEIVED  
BLM AZ STATE OFFICE

NO WARRANTY IS MADE BY BLM  
FOR USE OF THE DATA FOR  
PURPOSES NOT INTENDED BY BLM

**United States Department of the Interior**  
**Bureau of Land Management**  
 LANDS/RECREATION & PLANNING  
 ONE N CENTRAL AVE  
 PHOENIX, AZ 85004 -2203  
 Phone: 602-417-9200



Receipt

No: 3090553

<b>Transaction #:</b> 3181942	
<b>Date of Transaction:</b> 08/01/2014	
<b>CUSTOMER:</b>	
GOLDEN VERTEX CORP 2440 ADOBE RD STE 101 BULLHEAD CITY, AZ 86442-4485 US	

LINE #	QTY	DESCRIPTION	REMARKS	UNIT PRICE	TOTAL
1	1.00	LOCATABLE MINERALS / MINING CLAIMS-NOT NEW-UNADJUD, ONE AUTH NO. ONLY / MINING CLAIM MONEY RECEIVED <b>CASES: AMC361998/\$16120.00</b>	MAINT FEE PYMNT (104) 2015	- n/a -	16120.00
<b>TOTAL:</b>					<b>\$16,120.00</b>

PAYMENT INFORMATION			
1	AMOUNT:	16120.00	POSTMARKED: 08/30/2014
	TYPE:	CHECK	RECEIVED: 07/31/2014
	CHECK NO:	4871	
	NAME:	GOLDEN VERTEX CORP 2440 ADOBE RD STE 101 BULLHEAD CITY AZ 86442-4485 US	

REMARKS

This receipt was generated by the automated BLM Collections and Billing System and is a paper representation of a portion of the official electronic record contained therein.

Bureau of Land Management

07 28 2014

Check No. 4872

Document No.

Document Date

Original Amount

Net Amount

JULY 2014

7/28/2014

28,365.00

28,365.00

SILVER CREEK 1 to SILVER CREEK 209 CLAIMS

LA CURSTA INTERNATIONAL

LEAD SERIAL No AMC 407863 AND 410214

AND AMC 413137 AND 427718 AND 428270

NO. OF CLAIMS

AMOUNT

RECEIPT NO.

INIT.

183

28365.00

3090554

AM

\*\* BLM-ASO\*\*

Total

28,365.00

ENTERED  
AUG - 5 2014  
BY: RAM



DEPARTMENT OF THE INTERIOR  
BUREAU OF LAND MANAGEMENT  
MINING CLAIMS

Customer Information - WITH Serial No. and Claim Name

ACTIVE CLAIMS

Page 1 of 4

Run Date: 07/28/2014 05:19 PM

Admin State: AZ

Geo State: AZ

LA CUESTA INTERNATIONAL INC

3349 S STALLION DR  
KINGMAN, AZ 86401-8722

CUSTOMER ID: 2354577

<u>Serial No.</u>	<u>Claim Name/Number</u>	<u>Lead Serial No.</u>	<u>Disposition</u>
AMC407863	SILVER CREEK 1	AMC407863	ACTIVE
AMC407864	SILVER CREEK 2	AMC407863	ACTIVE
AMC407865	SILVER CREEK 3	AMC407863	ACTIVE
AMC407866	SILVER CREEK 4	AMC407863	ACTIVE
AMC407867	SILVER CREEK 5	AMC407863	ACTIVE
AMC407868	SILVER CREEK 6	AMC407863	ACTIVE
AMC407869	SILVER CREEK 7	AMC407863	ACTIVE
AMC407870	SILVER CREEK 8	AMC407863	ACTIVE
AMC407871	SILVER CREEK 9	AMC407863	ACTIVE
AMC407872	SILVER CREEK 10	AMC407863	ACTIVE
AMC407873	SILVER CREEK 11	AMC407863	ACTIVE
AMC407874	SILVER CREEK 12	AMC407863	ACTIVE
AMC407875	SILVER CREEK 13	AMC407863	ACTIVE
AMC407876	SILVER CREEK 14	AMC407863	ACTIVE
AMC407877	SILVER CREEK 15	AMC407863	ACTIVE
AMC407878	SILVER CREEK 16	AMC407863	ACTIVE
AMC407879	SILVER CREEK 17	AMC407863	ACTIVE
AMC407880	SILVER CREEK 18	AMC407863	ACTIVE
AMC407881	SILVER CREEK 19	AMC407863	ACTIVE
AMC407882	SILVER CREEK 20	AMC407863	ACTIVE
AMC407883	SILVER CREEK 21	AMC407863	ACTIVE
AMC407884	SILVER CREEK 22	AMC407863	ACTIVE
AMC407893	SILVER CREEK 31	AMC407863	ACTIVE
AMC407894	SILVER CREEK 32	AMC407863	ACTIVE
AMC407895	SILVER CREEK 33	AMC407863	ACTIVE
AMC407896	SILVER CREEK 34	AMC407863	ACTIVE
AMC407897	SILVER CREEK 35	AMC407863	ACTIVE
AMC407898	SILVER CREEK 36	AMC407863	ACTIVE
AMC407899	SILVER CREEK 37	AMC407863	ACTIVE
AMC407900	SILVER CREEK 38	AMC407863	ACTIVE
AMC407901	SILVER CREEK 39	AMC407863	ACTIVE
AMC407902	SILVER CREEK 40	AMC407863	ACTIVE
AMC407903	SILVER CREEK 41	AMC407863	ACTIVE
AMC407904	SILVER CREEK 42	AMC407863	ACTIVE
AMC407905	SILVER CREEK 43	AMC407863	ACTIVE
AMC407906	SILVER CREEK 44	AMC407863	ACTIVE
AMC407907	SILVER CREEK 45	AMC407863	ACTIVE
AMC407908	SILVER CREEK 46	AMC407863	ACTIVE
AMC407909	SILVER CREEK 47	AMC407863	ACTIVE
AMC407910	SILVER CREEK 48	AMC407863	ACTIVE
AMC407911	SILVER CREEK 49	AMC407863	ACTIVE
AMC407912	SILVER CREEK 50	AMC407863	ACTIVE
AMC407913	SILVER CREEK 51	AMC407863	ACTIVE

NO WARRANTY IS MADE BY BLM  
FOR USE OF THE DATA FOR  
PURPOSES NOT INTENDED BY BLM

DEPARTMENT OF THE INTERIOR  
BUREAU OF LAND MANAGEMENT  
MINING CLAIMS

Customer Information - WITH Serial No. and Claim Name

ACTIVE CLAIMS

Run Date: 07/28/2014 05:19 PM

Page 2 of 4

<u>Serial No.</u>	<u>Claim Name/Number</u>	<u>Lead Serial No.</u>	<u>Disposition</u>
AMC407914	SILVER CREEK 52	AMC407863	ACTIVE
AMC407915	SILVER CREEK 53	AMC407863	ACTIVE
AMC407916	SILVER CREEK 54	AMC407863	ACTIVE
AMC407925	SILVER CREEK 63	AMC407863	ACTIVE
AMC407926	SILVER CREEK 64	AMC407863	ACTIVE
AMC407927	SILVER CREEK 65	AMC407863	ACTIVE
AMC407928	SILVER CREEK 66	AMC407863	ACTIVE
AMC407929	SILVER CREEK 67	AMC407863	ACTIVE
AMC407930	SILVER CREEK 68	AMC407863	ACTIVE
AMC407931	SILVER CREEK 69	AMC407863	ACTIVE
AMC407932	SILVER CREEK 70	AMC407863	ACTIVE
AMC407933	SILVER CREEK 71	AMC407863	ACTIVE
AMC407934	SILVER CREEK 72	AMC407863	ACTIVE
AMC407935	SILVER CREEK 73	AMC407863	ACTIVE
AMC407936	SILVER CREEK 74	AMC407863	ACTIVE
AMC407937	SILVER CREEK 75	AMC407863	ACTIVE
AMC407938	SILVER CREEK 76	AMC407863	ACTIVE
AMC407939	SILVER CREEK 77	AMC407863	ACTIVE
AMC407940	SILVER CREEK 78	AMC407863	ACTIVE
AMC407941	SILVER CREEK 79	AMC407863	ACTIVE
AMC407942	SILVER CREEK 80	AMC407863	ACTIVE
AMC407943	SILVER CREEK 81	AMC407863	ACTIVE
AMC407944	SILVER CREEK 82	AMC407863	ACTIVE
AMC407945	SILVER CREEK 83	AMC407863	ACTIVE
AMC407946	SILVER CREEK 84	AMC407863	ACTIVE
AMC407947	SILVER CREEK 85	AMC407863	ACTIVE
AMC407948	SILVER CREEK 86	AMC407863	ACTIVE
AMC407949	SILVER CREEK 87	AMC407863	ACTIVE
AMC407950	SILVER CREEK 88	AMC407863	ACTIVE
AMC407951	SILVER CREEK 89	AMC407863	ACTIVE
AMC407952	SILVER CREEK 90	AMC407863	ACTIVE
AMC407953	SILVER CREEK 91	AMC407863	ACTIVE
AMC407954	SILVER CREEK 92	AMC407863	ACTIVE
AMC407955	SILVER CREEK 93	AMC407863	ACTIVE
AMC407956	SILVER CREEK 94	AMC407863	ACTIVE
AMC407957	SILVER CREEK 95	AMC407863	ACTIVE
AMC407958	SILVER CREEK 96	AMC407863	ACTIVE
AMC407959	SILVER CREEK 97	AMC407863	ACTIVE
AMC407970	SILVER CREEK 108	AMC407863	ACTIVE
AMC407971	SILVER CREEK 109	AMC407863	ACTIVE
AMC407972	SILVER CREEK 110	AMC407863	ACTIVE
AMC407973	SILVER CREEK 111	AMC407863	ACTIVE
AMC407974	SILVER CREEK 112	AMC407863	ACTIVE
AMC407975	SILVER CREEK 113	AMC407863	ACTIVE
AMC407976	SILVER CREEK 114	AMC407863	ACTIVE
AMC407977	SILVER CREEK 115	AMC407863	ACTIVE
AMC410214	SILVER CREEK 116	AMC410214	ACTIVE
AMC410215	SILVER CREEK 117	AMC410214	ACTIVE

RECEIVED  
BLM AZ STATE OFFICE  
JUL 31 9 30 AM '14

NO WARRANTY IS MADE BY BLM  
FOR USE OF THE DATA FOR  
PURPOSES NOT INTENDED BY BLM

DEPARTMENT OF THE INTERIOR  
BUREAU OF LAND MANAGEMENT  
MINING CLAIMS  
Customer Information - WITH Serial No. and Claim Name

**ACTIVE CLAIMS**

Run Date: 07/28/2014 05:19 PM

Page 3 of 4

<u>Serial No.</u>	<u>Claim Name/Number</u>	<u>Lead Serial No.</u>	<u>Disposition</u>
AMC410216	SILVER CREEK 118	AMC410214	ACTIVE
AMC410217	SILVER CREEK 119	AMC410214	ACTIVE
AMC410218	SILVER CREEK 120	AMC410214	ACTIVE
AMC410219	SILVER CREEK 121	AMC410214	ACTIVE
AMC410220	SILVER CREEK 122	AMC410214	ACTIVE
AMC410221	SILVER CREEK 123	AMC410214	ACTIVE
AMC410222	SILVER CREEK 124	AMC410214	ACTIVE
AMC410223	SILVER CREEK 125	AMC410214	ACTIVE
AMC410224	SILVER CREEK 126	AMC410214	ACTIVE
AMC410225	SILVER CREEK 127	AMC410214	ACTIVE
AMC410226	SILVER CREEK 128	AMC410214	ACTIVE
AMC410227	SILVER CREEK 129	AMC410214	ACTIVE
AMC410228	SILVER CREEK 130	AMC410214	ACTIVE
AMC410229	SILVER CREEK 131	AMC410214	ACTIVE
AMC410230	SILVER CREEK 132	AMC410214	ACTIVE
AMC410231	SILVER CREEK 133	AMC410214	ACTIVE
AMC410232	SILVER CREEK 134	AMC410214	ACTIVE
AMC410233	SILVER CREEK 135	AMC410214	ACTIVE
AMC410234	SILVER CREEK 136	AMC410214	ACTIVE
AMC410235	SILVER CREEK 137	AMC410214	ACTIVE
AMC410236	SILVER CREEK 138	AMC410214	ACTIVE
AMC410237	SILVER CREEK 139	AMC410214	ACTIVE
AMC410238	SILVER CREEK 140	AMC410214	ACTIVE
AMC410239	SILVER CREEK 141	AMC410214	ACTIVE
AMC410240	SILVER CREEK 142	AMC410214	ACTIVE
AMC410241	SILVER CREEK 143	AMC410214	ACTIVE
AMC410242	SILVER CREEK 144	AMC410214	ACTIVE
AMC410243	SILVER CREEK 145	AMC410214	ACTIVE
AMC410244	SILVER CREEK 146	AMC410214	ACTIVE
AMC410245	SILVER CREEK 147	AMC410214	ACTIVE
AMC410246	SILVER CREEK 148	AMC410214	ACTIVE
AMC410247	SILVER CREEK 149	AMC410214	ACTIVE
AMC410248	SILVER CREEK 150	AMC410214	ACTIVE
AMC410249	SILVER CREEK 151	AMC410214	ACTIVE
AMC410250	SILVER CREEK 152	AMC410214	ACTIVE
AMC410251	SILVER CREEK 153	AMC410214	ACTIVE
AMC410252	SILVER CREEK 154	AMC410214	ACTIVE
AMC410253	SILVER CREEK 155	AMC410214	ACTIVE
AMC410254	SILVER CREEK 156	AMC410214	ACTIVE
AMC410255	SILVER CREEK 157	AMC410214	ACTIVE
AMC410256	SILVER CREEK 158	AMC410214	ACTIVE
AMC410257	SILVER CREEK 159	AMC410214	ACTIVE
AMC410258	SILVER CREEK 160	AMC410214	ACTIVE
AMC410259	SILVER CREEK 161	AMC410214	ACTIVE
AMC410260	SILVER CREEK 162	AMC410214	ACTIVE
AMC410261	SILVER CREEK 163	AMC410214	ACTIVE
AMC410262	SILVER CREEK 164	AMC410214	ACTIVE
AMC410263	SILVER CREEK 165	AMC410214	ACTIVE

NO WARRANTY IS MADE BY BLM  
FOR USE OF THE DATA FOR  
PURPOSES NOT INTENDED BY BLM

DEPARTMENT OF THE INTERIOR  
 BUREAU OF LAND MANAGEMENT  
 MINING CLAIMS

Customer Information - WITH Serial No. and Claim Name

ACTIVE CLAIMS

Run Date: 07/28/2014 05:19 PM

<u>Serial No.</u>	<u>Claim Name/Number</u>	<u>Lead Serial No.</u>	<u>Disposition</u>
AMC410264	SILVER CREEK 166	AMC410214	ACTIVE
AMC410265	SILVER CREEK 167	AMC410214	ACTIVE
AMC410266	SILVER CREEK 168	AMC410214	ACTIVE
AMC410267	SILVER CREEK 169	AMC410214	ACTIVE
AMC410268	SILVER CREEK 170	AMC410214	ACTIVE
AMC410269	SILVER CREEK 171	AMC410214	ACTIVE
AMC410270	SILVER CREEK 172	AMC410214	ACTIVE
AMC410271	SILVER CREEK 173	AMC410214	ACTIVE
AMC410272	SILVER CREEK 174	AMC410214	ACTIVE
AMC410273	SILVER CREEK 175	AMC410214	ACTIVE
AMC410274	SILVER CREEK 176	AMC410214	ACTIVE
AMC410275	SILVER CREEK 177	AMC410214	ACTIVE
AMC410276	SILVER CREEK 178	AMC410214	ACTIVE
AMC410277	SILVER CREEK 179	AMC410214	ACTIVE
AMC410278	SILVER CREEK 180	AMC410214	ACTIVE
AMC410279	SILVER CREEK 181	AMC410214	ACTIVE
AMC410280	SILVER CREEK 182	AMC410214	ACTIVE
AMC410281	SILVER CREEK 183	AMC410214	ACTIVE
AMC410282	SILVER CREEK 184	AMC410214	ACTIVE
AMC413137	SILVER CREEK 185	AMC413137	ACTIVE
AMC413138	SILVER CREEK 186	AMC413137	ACTIVE
AMC413139	SILVER CREEK 187	AMC413137	ACTIVE
AMC413140	SILVER CREEK 188	AMC413137	ACTIVE
AMC413141	SILVER CREEK 189	AMC413137	ACTIVE
AMC413142	SILVER CREEK 190	AMC413137	ACTIVE
AMC413143	SILVER CREEK 191	AMC413137	ACTIVE
AMC413144	SILVER CREEK 192	AMC413137	ACTIVE
AMC413145	SILVER CREEK 193	AMC413137	ACTIVE
AMC427718	SILVER CREEK 194	AMC427718	ACTIVE
AMC427719	SILVER CREEK 195	AMC427718	ACTIVE
AMC427720	SILVER CREEK 196	AMC427718	ACTIVE
AMC427721	SILVER CREEK 197	AMC427718	ACTIVE
AMC427722	SILVER CREEK 198	AMC427718	ACTIVE
AMC427723	SILVER CREEK 199	AMC427718	ACTIVE
AMC427724	SILVER CREEK 200	AMC427718	ACTIVE
AMC427725	SILVER CREEK 201	AMC427718	ACTIVE
AMC428270	SILVER CREEK 202	AMC428270	ACTIVE
AMC428271	SILVER CREEK 203	AMC428270	ACTIVE
AMC428272	SILVER CREEK 204	AMC428270	ACTIVE
AMC428273	SILVER CREEK 205	AMC428270	ACTIVE
AMC428274	SILVER CREEK 206	AMC428270	ACTIVE
AMC428275	SILVER CREEK 207	AMC428270	ACTIVE
AMC428276	SILVER CREEK 208	AMC428270	ACTIVE
AMC428277	SILVER CREEK 209	AMC428270	ACTIVE

Number of ACTIVE cases: 133

2014 JUL 31 9:30 AM

BLM  
 PHOENIX, ARIZONA

# FedEx®

Express

RECEIVED  
BLM AZ STATE OFFICE  
13 JUL 31 A 9 31  
PHOENIX, ARIZONA

ST 3.4  
RT 275  
D 2  
5859 07.31  
Extremely Urgent

Page 1 of 1

From: (928) 763-6252  
Larry Clark  
Golden Vertex  
2440 Adobe Road  
Suite 101  
BULLHEAD CITY, AZ 86442

Origin ID: IFPA



Ship Date: 30 JUL 14  
Actual Wt: 0.5 LB  
CAD: 103949276/NET3550

Delivery Address Bar Code




SHIP TO: (602) 417-9355  
Mining Claims  
Bureau of Land Management  
1 N CENTRAL AVE  
STE 800  
PHOENIX, AZ 85004

BILL SENDER

Ref #  
Invoice #  
PO #  
Dept #

THU - 31 JUL AA  
STANDARD OVERNIGHT



TRK# 7707 2423 5859  
[0281]

XH ZSYA

85004  
AZ-US  
PHX



85004PHX

After printing this label:

1. Use the "Print" button on this page to print your label to your laser or inkjet printer.
2. Fold the printed page along the horizontal line.
3. Place label in shipping pouch and affix it to your shipment so that the barcode portion of the label can be read and scanned.

Warning: Use only the printed original label for shipping. Using a photocopy of this label for shipping purposes is fraudulent and could result in additional billing charges, along with the cancellation of your FedEx account number.

Use of this system constitutes your agreement to the service conditions in the current FedEx Service Guide, available on [fedex.com](http://fedex.com). FedEx will not be responsible for any claim in excess of \$100 per package, whether the result of loss, damage, delay, non-delivery, misdelivery, or misinformation, unless you declare a higher value, pay an additional charge, document your actual loss and file a timely claim. Limitations found in the current FedEx Service Guide apply. Your right to recover from FedEx for any loss, including intrinsic value of the package, loss of sales, income interest, profit, attorney's fees, costs, and other forms of damage whether direct, incidental, consequential, or special is limited to the greater of \$100 or the authorized declared value. Recovery cannot exceed actual documented loss. Maximum for items of extraordinary value is \$1,000, e.g. jewelry, precious metals, negotiable instruments and other items listed in our Service Guide. Written claims must be filed within strict time limits, see current FedEx Service Guide.

Insert shipping document here.

**United States Department of the Interior**  
**Bureau of Land Management**  
 LANDS/RECREATION & PLANNING  
 ONE N CENTRAL AVE  
 PHOENIX, AZ 85004 -2203  
 Phone: 602-417-9200

ENTERED  
 AUG - 5 2014  
 BY: *Ridm*

Receipt

No: 3090554

<b>Transaction #:</b> 3181944	
<b>Date of Transaction:</b> 08/01/2014	
CUSTOMER:	
GOLDEN VERTEX CORP 2440 ADOBE RD STE 101 BULLHEAD CITY, AZ 86442-4485 US	

LINE #	QTY	DESCRIPTION	REMARKS	UNIT PRICE	TOTAL
1	1.00	LOCATABLE MINERALS / MINING CLAIMS-NOT NEW-UNADJUD, ONE AUTH NO. ONLY / MINING CLAIM MONEY RECEIVED CASES: AMC407863/\$28365.00	MAINT FEE PYMNT (183) 2015	- n/a -	28365.00
<b>TOTAL:</b>					<b>\$28,365.00</b>

PAYMENT INFORMATION					
1	AMOUNT:	28365.00	POSTMARKED:	08/30/2014	
	TYPE:	CHECK	RECEIVED:	07/31/2014	
	CHECK NO:	4872			
	NAME:	GOLDEN VERTEX CORP 2440 ADOBE RD STE 101 BULLHEAD CITY AZ 86442-4485 US			

REMARKS

This receipt was generated by the automated BLM Collections and Billing System and is a paper representation of a portion of the official electronic record contained therein.

~~107883~~  
407863  
410214  
913137

UNITED STATES  
DEPARTMENT OF THE INTERIOR  
BUREAU OF LAND MANAGEMENT  
**MAINTENANCE FEE PAYMENT FORM FOR  
LODE CLAIMS, MILL SITES, AND TUNNEL SITES**

Remitter Name: Silver Standard U.S. Inc.  
Mailing Address: Suite 800 - 1055 Dunsmuir Street  
City, State, Zip: Vancouver, BC, V7X 1G4 Canada

Check here if this is a change of address.  
29

**FOR COUNTY RECORDER'S USE**

No. of claims/sites 178

x \$140 per claim/site

Total due BLM \$ 24,920.00

- The maintenance fee may be paid by cash, check, money order, Bureau of Land Management (BLM) Declining Deposit Account, or credit card (VISA, American Express, Discover, or MasterCard). Payments must be remitted to the BLM State Office where your claim or site is recorded and received on or before September 1. If the payment is mailed, the envelope must be postmarked by a bona fide delivery service on or before September 1 and received at the proper BLM State Office within 15 calendar days after the due date. Payments may also be made by telephone using a credit card. A complete listing of BLM State Offices with their addresses and phone numbers can be found at <http://www.blm.gov>.
- The maintenance fee for the following claim(s)/site(s) applies to the assessment year 2013.

CLAIM/SITE NAME	BLM SERIAL NO.
Silver Creek 1	AMC 407863
Silver Creek 2	AMC 407864
Silver Creek 3	AMC 407865
Silver Creek 4	AMC 407866
Silver Creek 5	AMC 407867
Silver Creek 6	AMC 407868
Silver Creek 7	AMC 407869
Silver Creek 8	AMC 407870
Silver Creek 9	AMC 407871
Silver Creek 10	AMC 407872

RECEIVED  
BLM STATE OFFICE  
PHOENIX, ARIZONA  
2013 AUG 19 A 9:59

Use a separate sheet for additional claim/site names, serial numbers, and claimant names and addresses.

See attached Form 3830-5 Supplemental Attachment

**ENTERED**  
AUG 28 2013  
BY: RE

Receipt # 2860022  
AA

**FC 3830-5 SUPPLEMENTAL ATTACHMENT  
MAINTENANCE FEE PAYMENT FOR LODE CLAIMS, MILL SITES, AND TUNNEL SITES**

Remitter Name: Silver Standard U.S. Inc.

Mailing Address: Suite 800 - 1055 Dunsmuir Street

City, State, Zip: Vancouver, BC, V7X 1G4 Canada

Check here if this is a change of address.

**FOR COUNTY RECORDER'S USE**

CLAIM/SITE NAME	BLM SERIAL NO.
Silver Creek 11	AMC 407873
Silver Creek 12	AMC 407874
Silver Creek 13	AMC 407875
Silver Creek 14	AMC 407876
Silver Creek 15	AMC 407877
Silver Creek 16	AMC 407878
Silver Creek 17	AMC 407879
Silver Creek 18	AMC 407880
Silver Creek 19	AMC 407881
Silver Creek 20	AMC 407882
Silver Creek 21	AMC 407883
Silver Creek 22	AMC 407884
Silver Creek 31	AMC 407893
Silver Creek 32	AMC 407894
Silver Creek 33	AMC 407895
Silver Creek 34	AMC 407896
Silver Creek 35	AMC 407897
Silver Creek 36	AMC 407898
Silver Creek 37	AMC 407899
Silver Creek 38	AMC 407900
Silver Creek 39	AMC 407901
Silver Creek 40	AMC 407902
Silver Creek 41	AMC 407903
Silver Creek 42	AMC 407904
Silver Creek 43	AMC 407905

RECEIVED  
 BLM AZ STATE OFFICE  
 2013 AUG 19 A 9:59  
 PHOENIX, ARIZONA



**FORM 3830-5 SUPPLEMENTAL ATTACHMENT  
MAINTENANCE FEE PAYMENT FOR LOSE CLAIMS, MILL SITES, AND TUNNEL SITES**

Remitter Name: Silver Standard U.S. Inc.

Mailing Address: Suite 800 - 1055 Dunsmuir Street

City, State, Zip: Vancouver, BC, V7X 1G4 Canada

Check here if this is a change of address.

**FOR COUNTY RECORDER'S USE**

CLAIM/SITE NAME	BLM SERIAL NO.
Silver Creek 44	AMC 407906
Silver Creek 45	AMC 407907
Silver Creek 46	AMC 407908
Silver Creek 47	AMC 407909
Silver Creek 48	AMC 407910
Silver Creek 49	AMC 407911
Silver Creek 50	AMC 407912
Silver Creek 51	AMC 407913
Silver Creek 52	AMC 407914
Silver Creek 53	AMC 407915
Silver Creek 54	AMC 407916
Silver Creek 55	AMC 407917
Silver Creek 56	AMC 407918
Silver Creek 58	AMC 407920
Silver Creek 60	AMC 407922
Silver Creek 62	AMC 407924
Silver Creek 63	AMC 407925
Silver Creek 64	AMC 407926
Silver Creek 65	AMC 407927
Silver Creek 66	AMC 407928
Silver Creek 67	AMC 407929
Silver Creek 68	AMC 407930
Silver Creek 69	AMC 407931
Silver Creek 70	AMC 407932
Silver Creek 71	AMC 407933

RECEIVED  
BLM AZ STATE OFFICE  
2013 AUG 19 A 10:00  
PHOENIX, ARIZONA

**FC 3830-5 SUPPLEMENTAL ATTACHMENT  
MAINTENANCE FEE PAYMENT FOR LODE CLAIMS, MILL SITES, AND TUNNEL SITES**

Remitter Name: Silver Standard U.S. Inc.

Mailing Address: Suite 800 – 1055 Dunsmuir Street

City, State, Zip: Vancouver, BC, V7X 1G4 Canada

Check here if this is a change of address.

**FOR COUNTY RECORDER'S USE**

CLAIM/SITE NAME	BLM SERIAL NO.
Silver Creek 72	AMC 407934
Silver Creek 73	AMC 407935
Silver Creek 74	AMC 407936
Silver Creek 75	AMC 407937
Silver Creek 76	AMC 407938
Silver Creek 77	AMC 407939
Silver Creek 78	AMC 407940
Silver Creek 79	AMC 407941
Silver Creek 80	AMC 407942
Silver Creek 81	AMC 407943
Silver Creek 82	AMC 407944
Silver Creek 83	AMC 407945
Silver Creek 84	AMC 407946
Silver Creek 85	AMC 407947
Silver Creek 86	AMC 407948
Silver Creek 87	AMC 407949
Silver Creek 88	AMC 407950
Silver Creek 89	AMC 407951
Silver Creek 90	AMC 407952
Silver Creek 91	AMC 407953
Silver Creek 92	AMC 407954
Silver Creek 93	AMC 407955
Silver Creek 94	AMC 407956
Silver Creek 95	AMC 407957
Silver Creek 96	AMC 407958

RECEIVED  
 BLM AZ STATE OFFICE  
 PHOENIX, ARIZONA  
 2013 AUG 19 A 10:00

**—ORM 3830-5 SUPPLEMENTAL ATTACHMENT  
MAINTENANCE FEE PAYMENT FOR LODE CLAIMS, MILL SITES, AND TUNNEL SITES**

Remitter Name: Silver Standard U.S. Inc.

Mailing Address: Suite 800 – 1055 Dunsmuir Street

City, State, Zip: Vancouver, BC, V7X 1G4 Canada

Check here if this is a change of address.

**FOR COUNTY RECORDER'S USE**

CLAIM/SITE NAME	BLM SERIAL NO.
Silver Creek 97	AMC 407959
Silver Creek 99	AMC 407961
Silver Creek 101	AMC 407963
Silver Creek 103	AMC 407965
Silver Creek 105	AMC 407967
Silver Creek 106	AMC 407968
Silver Creek 107	AMC 407969
Silver Creek 108	AMC 407970
Silver Creek 109	AMC 407971
Silver Creek 110	AMC 407972
Silver Creek 111	AMC 407973
Silver Creek 112	AMC 407974
Silver Creek 113	AMC 407975
Silver Creek 114	AMC 407976
Silver Creek 115	AMC 407977
Silver Creek 116	AMC 410214
Silver Creek 117	AMC 410215
Silver Creek 118	AMC 410216
Silver Creek 119	AMC 410217
Silver Creek 120	AMC 410218
Silver Creek 121	AMC 410219
Silver Creek 122	AMC 410220
Silver Creek 123	AMC 410221
Silver Creek 124	AMC 410222
Silver Creek 125	AMC 410223

RECEIVED  
BLM AZ STATE OFFICE  
2013 AUG 19 A 10:00  
PHOENIX, ARIZONA

**FC-3830-5 SUPPLEMENTAL ATTACHMENT  
MAINTENANCE FEE PAYMENT FOR LOSE CLAIMS, MILL SITES, AND TUNNEL SITES**

Remitter Name: Silver Standard U.S. Inc.

Mailing Address: Suite 800 - 1055 Dunsmuir Street

City, State, Zip: Vancouver, BC, V7X 1G4 Canada

Check here if this is a change of address.

**FOR COUNTY RECORDER'S USE**

CLAIM/SITE NAME	BLM SERIAL NO.
Silver Creek 126	AMC 410224
Silver Creek 127	AMC 410225
Silver Creek 128	AMC 410226
Silver Creek 129	AMC 410227
Silver Creek 130	AMC 410228
Silver Creek 131	AMC 410229
Silver Creek 132	AMC 410230
Silver Creek 133	AMC 410231
Silver Creek 134	AMC 410232
Silver Creek 135	AMC 410233
Silver Creek 136	AMC 410234
Silver Creek 137	AMC 410235
Silver Creek 138	AMC 410236
Silver Creek 139	AMC 410237
Silver Creek 140	AMC 410238
Silver Creek 141	AMC 410239
Silver Creek 142	AMC 410240
Silver Creek 143	AMC 410241
Silver Creek 144	AMC 410242
Silver Creek 145	AMC 410243
Silver Creek 146	AMC 410244
Silver Creek 147	AMC 410245
Silver Creek 148	AMC 410246
Silver Creek 149	AMC 410247
Silver Creek 150	AMC 410248

RECEIVED  
 BLM AZ STATE OFFICE  
 2013 AUG 19 A 10:00  
 PHOENIX, ARIZONA

**DRM 3830-5 SUPPLEMENTAL ATTACHMENT  
MAINTENANCE FEE PAYMENT FOR LODE CLAIMS, MILL SITES, AND TUNNEL SITES**

Remitter Name: Silver Standard U.S. Inc.

Mailing Address: Suite 800 - 1055 Dunsmuir Street

City, State, Zip: Vancouver, BC, V7X 1G4 Canada

Check here if this is a change of address.

**FOR COUNTY RECORDER'S USE**

CLAIM/SITE NAME	BLM SERIAL NO.
Silver Creek 151	AMC 410249
Silver Creek 152	AMC 410250
Silver Creek 153	AMC 410251
Silver Creek 154	AMC 410252
Silver Creek 155	AMC 410253
Silver Creek 156	AMC 410254
Silver Creek 157	AMC 410255
Silver Creek 158	AMC 410256
Silver Creek 159	AMC 410257
Silver Creek 160	AMC 410258
Silver Creek 161	AMC 410259
Silver Creek 162	AMC 410260
Silver Creek 163	AMC 410261
Silver Creek 164	AMC 410262
Silver Creek 165	AMC 410263
Silver Creek 166	AMC 410264
Silver Creek 167	AMC 410265
Silver Creek 168	AMC 410266
Silver Creek 169	AMC 410267
Silver Creek 170	AMC 410268
Silver Creek 171	AMC 410269
Silver Creek 172	AMC 410270
Silver Creek 173	AMC 410271
Silver Creek 174	AMC 410272
Silver Creek 175	AMC 410273

RECEIVED  
BLM AZ STATE OFFICE  
2013 AUG 19 A 10:00  
PHOENIX, ARIZONA

**F 3830-5 SUPPLEMENTAL ATTACHMENT  
MAINTENANCE FEE PAYMENT FOR LODE CLAIMS, MILL SITES, AND TUNNEL SITES**

Remitter Name: Silver Standard U.S. Inc.

Mailing Address: Suite 800 - 1055 Dunsmuir Street

City, State, Zip: Vancouver, BC, V7X 1G4 Canada

Check here if this is a change of address.

**FOR COUNTY RECORDER'S USE**

CLAIM/SITE NAME	BLM SERIAL NO.
Silver Creek 176	AMC 410274
Silver Creek 177	AMC 410275
Silver Creek 178	AMC 410276
Silver Creek 179	AMC 410277
Silver Creek 180	AMC 410278
Silver Creek 181	AMC 410279
Silver Creek 182	AMC 410280
Silver Creek 183	AMC 410281
Silver Creek 184	AMC 410282
Silver Creek 185	AMC 413137
Silver Creek 186	AMC 413138
Silver Creek 187	AMC 413139
Silver Creek 188	AMC 413140
Silver Creek 189	AMC 413141
Silver Creek 190	AMC 413142
Silver Creek 191	AMC 413143
Silver Creek 192	AMC 413144
Silver Creek 193	AMC 413145

RECEIVED  
BLM AT STATE OFFICE  
2013 AUG 19 A 10:00  
PHOENIX, ARIZONA

# SILVER STANDARD

August 16, 2013

**VIA COURIER**

Bureau of Land Management  
Arizona State Office  
One North Central Avenue, Suite 800  
Phoenix, AZ 85004-4427

Dear Sirs:

**Re: Maintenance Fee for Unpatented Lode Mining Claims, Silver Creek Project  
Mohave County, Arizona**

Silver Standard U.S. Inc., a wholly owned subsidiary of Silver Standard Resources Inc., desires to retain/maintain the 178 unpatented lode mining claims which are listed on the attached *3830-5 BLM Maintenance Fee* and *3830-5 BLM Supplemental Attachment* forms. A check in the amount of \$24,920.00 USD (178 claims @ \$140) is enclosed for the required fees necessary to retain/maintain the claims through the period ending 12:00 noon on September 1, 2014.

Please file and return to: Silver Standard U.S. Inc.  
Suite 800 – 1055 Dunsmuir Street  
PO Box 49088  
Vancouver, BC, Canada V7X 1G4

Should you have any questions, please call me on my direct line at (604) 484-2496.

Sincerely,

**SILVER STANDARD U.S. INC.**



Elena Papaconstantinou  
Lease Control Administrator

Enclosures

RECEIVED  
BLM AZ STATE OFFICE  
2013 AUG 19 A 9:59  
PHOENIX, ARIZONA

From: (804) 889-3846  
Elena Papaconstantinou  
SILVER STANDARD RESOURCES INC  
#800 - 1055 DUNSMUIR STREET

Origin ID: YDTA



Ship Date: 18AUG13  
ActWgt: 0.5 KG  
CAD: 5917766/INCA3430

VANCOUVER, BC V7X1G4  
CANADA



REF: Silver Creek Project  
DESC-1: Correspondence/No Customs Value  
DESC-2:  
DESC-3:  
DESC-4:

SHIP TO: (602) 417-9200 **BILL SENDER**  
Arizona State Office  
Bureau of Land Management-AZ  
1 N CENTRAL AVE  
STE 800

COUNTRY MFG: CA  
CARRIAGE VALUE: 0.00 CAD  
CUSTOMS VALUE: 0.00 CAD  
T/C: S 153273537 DT: S 153273537  
SIGN: Elena Papaconstantinou  
EIN/VAT:  
PKG TYPE: ENV

PHOENIX, AZ 85004  
US

10:30A

INTL PRIORITY

ISR


85004

AZUS

PHX

TRK# 7964 8189 4289  
0430

**XH ZSYA**



51AG10989/1AGE

These commodities, technology, or software were exported from Canada in accordance with the export administration regulations. Diversion contrary to Canadian law prohibited.

The Warsaw Convention may apply and will govern and in most cases limit the liability of Federal Express for loss or delay of or damage to your shipment. Subject to the conditions of the contract.

CONSIGNEE COPY - PLEASE PLACE IN POUCH

After printing this label:

1. Use the 'Print' button on this page to print your label to your laser or inkjet printer.
2. Fold the printed page along the horizontal line.
3. Place label in shipping pouch and affix it to your shipment so that the barcode portion of the label can be read and scanned.

Warning: Use only the printed original label for shipping. Using a photocopy of this label for shipping purposes is fraudulent and could result in additional billing charges, along with the cancellation of your FedEx account number.

**LEGAL TERMS AND CONDITIONS OF FEDEX SHIPPING DEFINITIONS.** On this Air Waybill, "we," "our," "us," and "FedEx" refer to Federal Express Corporation, its subsidiaries and branches and their respective employees, agents, and independent contractors. The terms "you" and "your" refer to the shipper, its employees, principals and agents. If your shipment originates outside the United States, your contract of carriage is with the FedEx subsidiary, branch or independent contractor who originally accepts the shipment from you. The term "package" means any container or envelope that is accepted by us for delivery, including any such items tendered by you utilizing our automated systems, meters, manifests or waybills. The term "shipment" means all packages which are tendered to and accepted by us on a single Air Waybill.

**AIR CARRIAGE NOTICE:** For any international shipments by air, the Warsaw Convention, as amended, may be applicable. The Warsaw Convention, as amended, will then govern and in most cases limit FedEx's liability for loss, delay of, or damage to your shipment. The Warsaw Convention, as amended, limits FedEx's liability. For example in the U.S. liability is limited to \$9.07 per pound (20¢ per kilogram), unless a higher value for carriage is declared as described below and you pay any applicable supplementary charges. The interpretation and operation of the Warsaw Convention's liability limits may vary in each country. There are no specific stopping places which are agreed to and FedEx reserves the right to route the shipment in any way FedEx deems appropriate. ROAD TRANSPORT NOTICE: Shipments transported solely by road, if a conflict arises between the provisions of the CMR and this Air Waybill, the terms of the CMR shall prevail. LIMITATION OF LIABILITY: If not governed by the Warsaw Convention, the CMR, or other international treaties, laws, other government regulations, orders, or requirements, FedEx's maximum liability for damage, loss, delay, shortage, mis-delivery, non-delivery, mis-information or failure to provide information in connection with your shipment is limited by this Agreement and as set out in the terms and conditions of the contract of carriage. Please refer to the contract of carriage set forth in the applicable FedEx Service Guide or its equivalent to determine the contractual limitation. FedEx does not provide cargo liability or all-risk insurance, but you may pay an additional charge for each additional U.S. \$100 (or equivalent local currency for the country of origin) of declared value for carriage. If a higher value for carriage is declared and the additional charge is paid, FedEx's maximum liability will be the lesser of the declared value for carriage or your actual damages. LIABILITIES NOT ASSUMED: IN ANY EVENT, FEDEX WON'T BE LIABLE FOR ANY DAMAGES, WHETHER DIRECT, INDIRECT, INCIDENTAL, SPECIAL OR CONSEQUENTIAL IN EXCESS OF THE DECLARED VALUE FOR CARRIAGE (INCLUDING BUT NOT LIMITED TO LOSS OF INCOME OR PROFITS) OR THE ACTUAL VALUE OF THE SHIPMENT, IF LOWER, WHETHER OR NOT FEDEX HAD ANY KNOWLEDGE THAT SUCH DAMAGES MIGHT BE INCURRED. FedEx won't be liable for your acts or omissions, including but not limited to incorrect declaration of cargo, improper or insufficient packaging, securing, marking or addressing of the shipment, or for the acts or omissions of the recipient or anyone else with an interest in the shipment or violations by any party of the terms of this agreement. FedEx won't be liable for damage, loss, delay, shortage, mis-delivery, non-delivery, mis-information or failure to provide information in connection with shipments of cash, currency or other prohibited items or in instances beyond our control, such as acts of God, perils of the air, weather conditions, mechanical delays, acts of public enemies, war, strike, civil commotion, or acts or omissions of public authorities (including customs and health officials) with actual or apparent authority. NO WARRANTY. We make no warranties, express or implied. CLAIMS FOR LOSS, DAMAGE OR DELAY. ALL CLAIMS MUST BE MADE IN WRITING AND WITHIN STRICT TIME LIMITS. SEE OUR TARIFF, APPLICABLE FEDEX SERVICE GUIDE, OR STANDARD CONDITIONS OF CARRIAGE FOR DETAILS. The Warsaw Convention provides specific written claims procedures for damage, delay or non-delivery of your shipment. Moreover, the interpretation and operation of the Warsaw Convention's claims provisions may vary in each country. Refer to the Convention to determine the claims period for your shipment. The right to damages against us shall be extinguished unless an action is brought within two years, as set forth in the Convention. FedEx is not obligated to act on any claim until all transportation charges have been paid. The claim amount may not be deducted from the transportation charges. If the recipient accepts the shipment without noting any damage on the delivery record, FedEx will assume the shipment was delivered in good condition. In order for us to consider a claim for damage, the contents, original shipping carton and packing must be made available to us for inspection. MANDATORY LAW. Insofar as any provision contained or referred to in this Air Waybill may be contrary to any applicable international treaties, laws, government regulations, orders or requirements such provisions shall remain in effect as a part of our agreement to the extent that it is not overridden. The invalidity or unenforceability of any provisions shall not affect any other part of this Air Waybill. Unless otherwise indicated, FEDERAL EXPRESS CORPORATION, 2005 Corporate Avenue, Memphis, TN 38132, USA, is the first carrier of this shipment. Email address located at [www.fedex.com](http://www.fedex.com)



**United States Department of the Interior**  
**Bureau of Land Management**  
 LANDS/RECREATION & PLANNING  
 ONE N CENTRAL AVE  
 PHOENIX, AZ 85004 -2203  
 Phone: 602-417-9200

Receipt

No: 2860022

<b>Transaction #:</b> 2945873	
<b>Date of Transaction:</b> 08/20/2013	
CUSTOMER:	
SILVER STANDARD U.S. INC 1055 DUNSMUIR ST STE 800 VANCOUVER, BC V7X 1G4 CA	

LINE #	QTY	DESCRIPTION	REMARKS	UNIT PRICE	TOTAL
1	1.00	LOCATABLE MINERALS / MINING CLAIMS-NOT NEW-UNADJUD, ONE AUTH NO. ONLY / MINING CLAIM MONEY RECEIVED CASES: AMC407863/\$24920.00	MAINT FEE PYMNT (178) 2014	- n/a -	24920.00
<b>TOTAL:</b>					<b>\$24,920.00</b>

PAYMENT INFORMATION			
1	AMOUNT:	24920.00	POSTMARKED: 08/16/2013
	TYPE:	FOREIGN CHECK	RECEIVED: 08/19/2013
	CHECK NO:	1195	
	NAME:	SILVER STANDARD RESOURCES INC 1180-999 WEST HASTINGS ST VANCOUVER BC CANADA NS V6C 2W2 CA	

REMARKS

This receipt was generated by the automated BLM Collections and Billing System and is a paper representation of a portion of the official electronic record contained therein.

SILVER STANDARD U.S. INC.  
c/o 999 West Hastings Street, Suite 1400  
Vancouver, BC, Canada V6C 2W2

AMC 407863  
AMC 410214  
AMC 413137

July 26, 2012

VIA COURIER

Bureau of Land Management  
Arizona State Office  
One North Central Avenue, Suite 800  
Phoenix, AZ 85004-4427

RECEIVED  
BLM AZ STATE OFFICE  
2012 AUG - 1 A 10:13  
PHOENIX, ARIZONA

Dear Sirs:

Re: AMC 407863, et al., Silver Creek 1, et al.  
Maintenance Fees for Unpatented Lode Mining Claims at Silver Creek Property  
Mohave County, Arizona

Silver Standard U.S. Inc., a subsidiary of Silver Standard Resources Inc., desires to retain/maintain the 178 unpatented lode mining claims which are listed on the attached MCF112 Maintenance Fee Payment and MCF114 Supplemental Attachment forms. A check in the amount of \$24,920.00 USD (178 claims @ \$140) is enclosed for the required fees necessary to retain/maintain the claims through the period ending 12:00 noon on September 1, 2013.

Please file and return to: Silver Standard Resources Inc.  
999 West Hastings Street, Suite 1400  
Vancouver, BC V6C 2W2  
Canada

Should you have any questions, you may call me at (604) 689-3846 or toll-free at 1-888-338-0046.

Sincerely,

SILVER STANDARD U.S. INC.



Ron Burk  
Vice President, Exploration

Enclosures

ENTERED IN COMPUTER  
RE 8-14-12

**MAINTENANCE FEE PAYMENT**

Claimant Name: Silver Standard U.S. Inc.  
 Address: 2525 East Broadway, Suite 200  
 City: Tucson State: Arizona  
 Zip Code: 85716-5300 Country: USA  
 Telephone: 520-322-5000 or 1-604-689-3846  
 Signature: *[Handwritten Signature]*

Check here if this is a change of address

RECEIVED  
 BLM AZ STATE OFFICE  
 2012 AUG - 1 A 10:13  
 PHOENIX, ARIZONA  
 BLM  
 Date  
 Stamp

LINE NO.	AMC NUMBER	CLAIM/SITE NAME	COUNTY RECORDER DATA (If available)	TWP	RNG	SEC
1	407863	Silver Creek 1		20N	20W	34
2	407864	Silver Creek 2		20N	20W	34
3	407865	Silver Creek 3		20N	20W	34
4	407866	Silver Creek 4		20N	20W	34
5	407867	Silver Creek 5		20N	20W	33, 34
6	407868	Silver Creek 6		20N	20W	33, 34
7	407869	Silver Creek 7		20N	20W	33
8	407870	Silver Creek 8		20N	20W	33
9	407871	Silver Creek 9		20N	20W	33
10	407872	Silver Creek 10		20N	20W	33

List additional claims on Form MCF114.

**Bureau of Land Management**  
**Arizona State Office**  
 www.blm.gov/az/

No. of Claims: 208 x \$140 = 29,120  
 Check No: 944 & 945 Init. MLL  
 Receipt No.: 2621047  
**For BLM Use Only**

**Form MCF112**  
 Revised July 2009

**SUPPLEMENTAL ATTACHMENT**

May be used with the following forms for listing additional mining claims:

Check one.

- Affidavit of Performance of Annual Work
- Maintenance Fee Payment
- Notice of Intent to Hold Mining Claims
- Notice of Non-Liability for Labor and Materials Furnished

BLM  
Date  
Stamp

RECEIVED  
BLM AZ STATE OFFICE  
2012 AUG - 1 A 10 13  
PHOENIX, ARIZONA

LINE NO.	AMC NUMBER	CLAIM/SITE NAME	COUNTY RECORDER DATA (If available)	TWP	RNG	SECT
11	407873	Silver Creek 11		20N	20W	33
12	407874	Silver Creek 12		20N	20W	33
13	407875	Silver Creek 13		20N	20W	33
14	407876	Silver Creek 14		20N	20W	33
15	407877	Silver Creek 15		20N	20W	33
16	407878	Silver Creek 16		20N	20W	33
17	407879	Silver Creek 17		20N	20W	33
18	407880	Silver Creek 18		20N	20W	33
19	407881	Silver Creek 19		20N	20W	33
20	407882	Silver Creek 20		20N	20W	33
21	407883	Silver Creek 21		20N	20W	33
22	407884	Silver Creek 22		20N	20W	33
23	407893	Silver Creek 31		20N	20W	27, 34
24	407894	Silver Creek 32		20N	20W	34
25	407895	Silver Creek 33		20N	20W	34
26	407896	Silver Creek 34		20N	20W	27, 34
27	407897	Silver Creek 35		20N	20W	34
28	407898	Silver Creek 36		20N	20W	27, 34
29	407899	Silver Creek 37		20N	20W	33, 34
30	407900	Silver Creek 38		20N	20W	27, 28, 33, 34

Form MCF114  
Revised June 2005

**SUPPLEMENTAL ATTACHMENT**

May be used with the following forms for listing additional mining claims:

Check one.

- Affidavit of Performance of Annual Work
- Maintenance Fee Payment
- Notice of Intent to Hold Mining Claims
- Notice of Non-Liability for Labor and Materials Furnished

BLM  
Date  
Stamp

RECEIVED  
BLM AZ STATE OFFICE  
2012 AUG - 1  
A 10:13  
PHOENIX, ARIZONA

LINE NO.	AMC NUMBER	CLAIM/SITE NAME	COUNTY RECORDER DATA (If available)	TWP	RNG	SECTION
31	407901	Silver Creek 39		20N	20W	33
32	407902	Silver Creek 40		20N	20W	28, 33
33	407903	Silver Creek 41		20N	20W	33
34	407904	Silver Creek 42		20N	20W	28, 33
35	407905	Silver Creek 43		20N	20W	33
36	407906	Silver Creek 44		20N	20W	28, 33
37	407907	Silver Creek 45		20N	20W	33
38	407908	Silver Creek 46		20N	20W	28, 33
39	407909	Silver Creek 47		20N	20W	33
40	407910	Silver Creek 48		20N	20W	28, 33
41	407911	Silver Creek 49		20N	20W	33
42	407912	Silver Creek 50		20N	20W	28, 33
43	407913	Silver Creek 51		20N	20W	33
44	407914	Silver Creek 52		20N	20W	28, 33
45	407915	Silver Creek 53		20N	20W	33
46	407916	Silver Creek 54		20N	20W	28, 33
47	407917	Silver Creek 55		20N	20W	32, 33
48	407918	Silver Creek 56		20N	20W	28, 29, 32, 33
49	407920	Silver Creek 58		20N	20W	29, 32
50	407922	Silver Creek 60		20N	20W	29, 32

Form MCF114  
Revised June 2005

This form is available from the Arizona Department of Mines and Mineral Resources ([www.mines.az.gov](http://www.mines.az.gov)) and may be reproduced.

**SUPPLEMENTAL ATTACHMENT**

May be used with the following forms for listing additional mining claims:

Check one.

- Affidavit of Performance of Annual Work
- Maintenance Fee Payment
- Notice of Intent to Hold Mining Claims
- Notice of Non-Liability for Labor and Materials Furnished

BLM  
Date  
Stamp

PHOENIX, ARIZONA

2012 AUG - 1 A 10:13

RECEIVED  
BLM AZ STATE OFFICE

LINE NO.	AMC NUMBER	CLAIM/SITE NAME	COUNTY RECORDER DATA (If available)	TWP	RNG	SEC
51	407924	Silver Creek 62		20N	20W	29, 32
52	407925	Silver Creek 63		20N	20W	27, 28
53	407926	Silver Creek 64		20N	20W	27, 28
54	407927	Silver Creek 65		20N	20W	28
55	407928	Silver Creek 66		20N	20W	28
56	407929	Silver Creek 67		20N	20W	28
57	407930	Silver Creek 68		20N	20W	28
58	407931	Silver Creek 69		20N	20W	28
59	407932	Silver Creek 70		20N	20W	28
60	407933	Silver Creek 71		20N	20W	28
61	407934	Silver Creek 72		20N	20W	28
62	407935	Silver Creek 73		20N	20W	28
63	407936	Silver Creek 74		20N	20W	28
64	407937	Silver Creek 75		20N	20W	28
65	407938	Silver Creek 76		20N	20W	28
66	407939	Silver Creek 77		20N	20W	28
67	407940	Silver Creek 78		20N	20W	28
68	407941	Silver Creek 79		20N	20W	28
69	407942	Silver Creek 80		20N	20W	28
70	407943	Silver Creek 81		20N	20W	28, 29

Form MCF114  
Revised June 2005

This form is available from the Arizona Department of Mines and Mineral Resources ([www.mines.az.gov](http://www.mines.az.gov)) and may be reproduced.

**SUPPLEMENTAL ATTACHMENT**

May be used with the following forms for listing additional mining claims:

Check one.

- Affidavit of Performance of Annual Work
- Maintenance Fee Payment
- Notice of Intent to Hold Mining Claims
- Notice of Non-Liability for Labor and Materials Furnished

BLM Date Stamp	RECEIVED BLM AZ STATE OFFICE 2012 AUG - 1 A 10: 13 PHOENIX, ARIZONA
----------------------	--

LINE NO.	AMC NUMBER	CLAIM/SITE NAME	COUNTY RECORDER DATA (If available)	TWP	RNG	SEC
71	407944	Silver Creek 82		20N	20W	28, 29
72	407945	Silver Creek 83		20N	20W	29
73	407946	Silver Creek 84		20N	20W	29
74	407947	Silver Creek 85		20N	20W	29
75	407948	Silver Creek 86		20N	20W	29
76	407949	Silver Creek 87		20N	20W	27, 28
77	407950	Silver Creek 88		20N	20W	27, 28
78	407951	Silver Creek 89		20N	20W	21, 28
79	407952	Silver Creek 90		20N	20W	21, 28
80	407953	Silver Creek 91		20N	20W	21, 28
81	407954	Silver Creek 92		20N	20W	28
82	407955	Silver Creek 93		20N	20W	28
83	407956	Silver Creek 94		20N	20W	28, 29
84	407957	Silver Creek 95		20N	20W	29
85	407958	Silver Creek 96		20N	20W	29
86	407959	Silver Creek 97		20N	20W	29
87	407961	Silver Creek 99		20N	20W	29, 32
88	407963	Silver Creek 101		20N	20W	29, 32
89	407965	Silver Creek 103		20N	20W	29, 32
90	407967	Silver Creek 105		20N	20W	29, 32

Form MCF114  
Revised June 2005

**SUPPLEMENTAL ATTACHMENT**

May be used with the following forms for listing additional mining claims:

Check one.

- Affidavit of Performance of Annual Work
- Maintenance Fee Payment
- Notice of Intent to Hold Mining Claims
- Notice of Non-Liability for Labor and Materials Furnished

RECEIVED  
 BLM AZ STATE OFFICE  
 2012 AUG - 1 A 10:13  
 PHOENIX, ARIZONA  
 BLM  
 Date  
 Stamp

LINE NO.	AMC NUMBER	CLAIM/SITE NAME	COUNTY RECORDER DATA (If available)	TWP	RNG	SEC
91	407968	Silver Creek 106		20N	20W	31, 32
92	407969	Silver Creek 107		20N	20W	29, 30, 31, 32
93	407970	Silver Creek 108		20N	20W	31
94	407971	Silver Creek 109		20N	20W	30, 31
95	407972	Silver Creek 110		20N	20W	29
96	407973	Silver Creek 111		20N	20W	29
97	407974	Silver Creek 112		20N	20W	29
98	407975	Silver Creek 113		20N	20W	29
99	407976	Silver Creek 114		20N	20W	29, 30
100	407977	Silver Creek 115		20N	20W	30
101	410214	Silver Creek 116		20N	20W	20, 21
102	410215	Silver Creek 117		20N	20W	20, 21
103	410216	Silver Creek 118		20N	20W	22
104	410217	Silver Creek 119		20N	20W	22
105	410218	Silver Creek 120		20N	20W	22
106	410219	Silver Creek 121		20N	20W	22
107	410220	Silver Creek 122		20N	20W	21, 22
108	410221	Silver Creek 123		20N	20W	21, 22
109	410222	Silver Creek 124		20N	20W	21
110	410223	Silver Creek 125		20N	20W	21

Form MCF114  
 Revised June 2005



**SUPPLEMENTAL ATTACHMENT**

May be used with the following forms for listing additional mining claims:

Check one.

- Affidavit of Performance of Annual Work
- Maintenance Fee Payment
- Notice of Intent to Hold Mining Claims
- Notice of Non-Liability for Labor and Materials Furnished

BLM  
Date  
Stamp

RECEIVED  
BLM AZ STATE OFFICE  
2012 AUG - 1  
PHOENIX, ARIZONA  
AUG 13 10:13

LINE NO.	AMC NUMBER	CLAIM/SITE NAME	COUNTY RECORDER DATA (If available)	TWP	RNG	SECT
111	410224	Silver Creek 126		20N	20W	21
112	410225	Silver Creek 127		20N	20W	21
113	410226	Silver Creek 128		20N	20W	21
114	410227	Silver Creek 129		20N	20W	21
115	410228	Silver Creek 130		20N	20W	21
116	410229	Silver Creek 131		20N	20W	21
117	410230	Silver Creek 132		20N	20W	21
118	410231	Silver Creek 133		20N	20W	21
119	410232	Silver Creek 134		20N	20W	22
120	410233	Silver Creek 135		20N	20W	21, 22
121	410234	Silver Creek 136		20N	20W	21
122	410235	Silver Creek 137		20N	20W	16, 21
123	410236	Silver Creek 138		20N	20W	21
124	410237	Silver Creek 139		20N	20W	16, 21
125	410238	Silver Creek 140		20N	20W	21
126	410239	Silver Creek 141		20N	20W	16, 21
127	410240	Silver Creek 142		20N	20W	21
128	410241	Silver Creek 143		20N	20W	16, 21
129	410242	Silver Creek 144		20N	20W	21
130	410243	Silver Creek 145		20N	20W	16, 21

Form MCF114  
Revised June 2005

This form is available from the Arizona Department of Mines and Mineral Resources ([www.mines.az.gov](http://www.mines.az.gov)) and may be reproduced.

**SUPPLEMENTAL ATTACHMENT**

May be used with the following forms for listing additional mining claims:

Check one.

- Affidavit of Performance of Annual Work
- Maintenance Fee Payment
- Notice of Intent to Hold Mining Claims
- Notice of Non-Liability for Labor and Materials Furnished

BLM Date Stamp	PHOENIX, ARIZONA	2017 AUG - 1 A 10: 14	RECEIVED BLM AZ STATE OFFICE
----------------------	------------------	-----------------------	---------------------------------

LINE NO.	AMC NUMBER	CLAIM/SITE NAME	COUNTY RECORDER DATA (If available)	TWP	RNG	SEC
131	410244	Silver Creek 146		20N	20W	21
132	410245	Silver Creek 147		20N	20W	16, 21
133	410246	Silver Creek 148		20N	20W	21
134	410247	Silver Creek 149		20N	20W	16, 21
135	410248	Silver Creek 150		20N	20W	21
136	410249	Silver Creek 151		20N	20W	16, 21
137	410250	Silver Creek 152		20N	20W	20, 21
138	410251	Silver Creek 153		20N	20W	16, 17, 20, 21
139	410252	Silver Creek 154		20N	20W	20
140	410253	Silver Creek 155		20N	20W	17, 20
141	410254	Silver Creek 156		20N	20W	17, 20
142	410255	Silver Creek 157		20N	20W	16
143	410256	Silver Creek 158		20N	20W	16
144	410257	Silver Creek 159		20N	20W	16
145	410258	Silver Creek 160		20N	20W	16
146	410259	Silver Creek 161		20N	20W	16
147	410260	Silver Creek 162		20N	20W	16
148	410261	Silver Creek 163		20N	20W	16
149	410262	Silver Creek 164		20N	20W	16
150	410263	Silver Creek 165		20N	20W	16

Form MCF114  
Revised June 2005

**SUPPLEMENTAL ATTACHMENT**

May be used with the following forms for listing additional mining claims:

Check one.

- Affidavit of Performance of Annual Work
- Maintenance Fee Payment
- Notice of Intent to Hold Mining Claims
- Notice of Non-Liability for Labor and Materials Furnished

BLM  
Date  
Stamp

RECEIVED  
BLM AZ STATE OFFICE  
PHOENIX, ARIZONA  
2012 AUG - 1 A 10:14

LINE NO.	AMC NUMBER	CLAIM/SITE NAME	COUNTY RECORDER DATA (If available)	TWP	RNG	SECT
151	410264	Silver Creek 166		20N	20W	16
152	410265	Silver Creek 167		20N	20W	16, 17
153	410266	Silver Creek 168		20N	20W	16, 17
154	410267	Silver Creek 169		20N	20W	17
155	410268	Silver Creek 170		20N	20W	17
156	410269	Silver Creek 171		20N	20W	17
157	410270	Silver Creek 172		20N	20W	17
158	410271	Silver Creek 173		20N	20W	17
159	410272	Silver Creek 174		20N	20W	17
160	410273	Silver Creek 175		20N	20W	17
161	410274	Silver Creek 176		20N	20W	17
162	410275	Silver Creek 177		20N	20W	9, 16
163	410276	Silver Creek 178		20N	20W	9, 16
164	410277	Silver Creek 179		20N	20W	8, 9, 16, 17
165	410278	Silver Creek 180		20N	20W	8, 17
166	410279	Silver Creek 181		20N	20W	8, 17
167	410280	Silver Creek 182		20N	20W	8, 17
168	410281	Silver Creek 183		20N	20W	8, 17
169	410282	Silver Creek 184		20N	20W	21
170	413137	Silver Creek 185		20N	20W	28, 29, 32, 33

Form MCF114  
Revised June 2005



SILVER STANDARD U.S. INC.  
c/o 999 West Hastings Street, Suite 1400  
Vancouver, BC, Canada V6C 2W2

July 26, 2012

VIA COURIER

Bureau of Land Management  
Arizona State Office  
One North Central Avenue, Suite 800  
Phoenix, AZ 85004-4427

RECEIVED  
BLM AZ STATE OFFICE  
2012 AUG - 1 A 10: 12  
PHOENIX, ARIZONA

Dear Sirs:

Re: AMC 406059, et al., Saddleback 122, et al.  
Maintenance Fees for Unpatented Lode Mining Claims at Saddleback Property  
Greenlee County, Arizona

Silver Standard U.S. Inc., a subsidiary of Silver Standard Resources Inc., desires to retain/maintain the 30 unpatented lode mining claims which are listed on the attached *MCF112 Maintenance Fee Payment* and *MCF114 Supplemental Attachment* forms. A check in the amount of \$4,200.00 USD (30 claims @ \$140) is enclosed for the required fees necessary to retain/maintain the claims through the period ending 12:00 noon on September 1, 2013.

Please file and return to: Silver Standard Resources Inc.  
999 West Hastings Street, Suite 1400  
Vancouver, BC V6C 2W2  
Canada

Should you have any questions, you may call me at (604) 689-3846 or toll-free at 1-888-338-0046.

Sincerely,

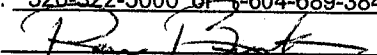
SILVER STANDARD U.S. INC.



Ron Burk  
Vice President, Exploration

Enclosures

**MAINTENANCE FEE PAYMENT**

Claimant Name: Silver Standard U.S. Inc.  
 Address: 2525 East Broadway, Suite 200  
 City: Tucson State: Arizona  
 Zip Code: 85716-5300 Country: USA  
 Telephone: 520-322-5000 or 1-604-689-3846  
 Signature: 

Check here if this is a change of address

RECEIVED  
 BLM AZ STATE OFFICE  
 2012 AUG - 1 A 10: 12  
 PHOENIX, ARIZONA  
 BLM  
 Date  
 Stamp

LINE NO.	AMC NUMBER	CLAIM/SITE NAME	COUNTY RECORDER DATA (If available)	TWP	RNG	SEC
1	406059	Saddleback 122		6S	32E	15
2	406060	Saddleback 123		6S	32E	15
3	406061	Saddleback 124		6S	32E	15
4	406062	Saddleback 125		6S	32E	15
5	406063	Saddleback 126		6S	32E	15
6	406064	Saddleback 127		6S	32E	15
7	406065	Saddleback 128		6S	32E	15
8	406066	Saddleback 129		6S	32E	15
9	406067	Saddleback 130		6S	32E	15
10	406068	Saddleback 131		6S	32E	15

List additional claims on Form MCF114.

**Bureau of Land Management**  
**Arizona State Office**  
[www.blm.gov/az/](http://www.blm.gov/az/)

No. of Claims: \_\_\_\_\_ x \$140 = \_\_\_\_\_  
 Check No: \_\_\_\_\_ Init. \_\_\_\_\_  
 Receipt No.: \_\_\_\_\_  
**For BLM Use Only**

**Form MCF112**  
 Revised July 2009

**SUPPLEMENTAL ATTACHMENT**

May be used with the following forms for listing additional mining claims:

Check one.

- Affidavit of Performance of Annual Work
- Maintenance Fee Payment
- Notice of Intent to Hold Mining Claims
- Notice of Non-Liability for Labor and Materials Furnished

BLM  
 Date  
 Stamp  
  
 PHOENIX, ARIZONA  
 2012 AUG - 1 A 0:12  
 RECEIVED  
 BLM AZ STATE OFFICE

LINE NO.	AMC NUMBER	CLAIM/SITE NAME	COUNTY RECORDER DATA (If available)	TWP	RNG	SEC
11	406069	Saddleback 132		6S	32E	15
12	406070	Saddleback 133		6S	32E	15
13	406071	Saddleback 134		6S	32E	15
14	406072	Saddleback 135		6S	32E	15
15	406073	Saddleback 136		6S	32E	15
16	406074	Saddleback 137		6S	32E	15
17	406075	Saddleback 138		6S	32E	15
18	406076	Saddleback 139		6S	32E	15
19	411470	Saddleback 215		6S	32E	27
20	411471	Saddleback 216		6S	32E	27
21	411472	Saddleback 217		6S	32E	22
22	411473	Saddleback 218		6S	32E	22
23	411474	Saddleback 219		6S	32E	22
24	411475	Saddleback 220		6S	32E	22
25	411476	Saddleback 221		6S	32E	22
26	411477	Saddleback 222		6S	32E	22
27	411478	Saddleback 223		6S	32E	22
28	411479	Saddleback 224		6S	32E	22
29	411480	Saddleback 225		6S	32E	22
30	411481	Saddleback 226		6S	32E	22

Form MCF114  
Revised June 2005

United States Department of the Interior

**Bureau of Land Management**  
 LANDS/RECREATION & PLANNING  
 ONE N CENTRAL AVE  
 PHOENIX, AZ 85004 -2203  
 Phone: 602-417-9200

Receipt

No: 2621047

<b>Transaction #:</b> 2701402	
<b>Date of Transaction:</b> 08/02/2012	
<b>CUSTOMER:</b>	
SILVER STANDARD US INC 2525 E BROADWAY BLVD STE 200 TUCSON, AZ 85716-5350 US	

LINE #	QTY	DESCRIPTION	REMARKS	UNIT PRICE	TOTAL
1	1.00	LOCATABLE MINERALS / MINING CLAIMS-NOT NEW-UNADJUD, ONE AUTH NO. ONLY / MINING CLAIM MONEY RECEIVED CASES: AMC407863/\$29120.00	MAINT 2013/208	- n/a -	29120.00
<b>TOTAL:</b>					<b>\$29,120.00</b>

PAYMENT INFORMATION					
1	AMOUNT:	24920.00	POSTMARKED:	07/31/2012	
	TYPE:	CHECK	RECEIVED:	08/02/2012	
	CHECK NO:	944			
	NAME:	SILVER STANDARD RESOURCES INC 1180 - 999 W HASTINGS ST VANCOUVER BC V6C 2W2 CAN			
2	AMOUNT:	4200.00	POSTMARKED:	07/31/2012	
	TYPE:	CHECK	RECEIVED:	08/02/2012	
	CHECK NO:	945			
	NAME:	SILVER STANDARD RESOURCES INC 1180 - 999 W HASTINGS ST VANCOUVER BC V6C 2W2 CAN			

REMARKS

This receipt was generated by the automated BLM Collections and Billing System and is a paper representation of a portion of the official electronic record contained therein.



**NOTICE!!**

**These documents have been scanned!**

**Do not place un-scanned documents beneath this notice!**

**Do not remove this notice from this file!**

GPO Jacket No. 560-102  
Print Order 61540  
Rise Business Services, LLC  
Job=AZ15 5/16/2019



Box Number= AZ15056



Claim Begin-End: AMC410214-AMC410282

6 Location Notices-Amendments and Supporting Documents



AZ15056-11

AMC409378-AMC410492

# MINING CLAIM STATUS REPORT

DATA ENTERED SEP 15 2011

MTP Checked by cm

GEO Checked by cm

LEAD SERIAL NUMBER AMC 410214 thru AMC 410282

### # OF CLAIMS & TYPE

- # 69 LODE
- # \_\_\_\_\_ PLACER
- # \_\_\_\_\_ ASSOCIATION PLACER
- # \_\_\_\_\_ MILL SITE
- # \_\_\_\_\_ TUNNEL SITE

### CHARGES

- Location Fee @ \$34 = \$ \_\_\_\_\_
- Processing Fee @ \$15 = \$ \_\_\_\_\_
- Maintenance Fee @ \$140 = \$ \_\_\_\_\_
- Overage (+) \$ \_\_\_\_\_
- Shortage (-) \$ \_\_\_\_\_
- Other Fees \$ \_\_\_\_\_
- TOTAL \$ \_\_\_\_\_**

### ARE THERE ENOUGH LOCATORS?

Yes ( ) No ( ) \_\_\_\_\_

### DOCUMENTS RECEIVED VIA -

Over-the-Counter ( ) Mail (  )

### TIMELY FILED?

Yes (  ) No ( )

LEGAL DESCRIPTION - T 20N R 20W SEC 21, 22, 16, 17, 8, 9, 10, 20

T \_\_\_\_\_ R \_\_\_\_\_ SEC \_\_\_\_\_

T \_\_\_\_\_ R \_\_\_\_\_ SEC \_\_\_\_\_

T \_\_\_\_\_ R \_\_\_\_\_ SEC \_\_\_\_\_

BLM ( ) FOREST SERVICE ( ) \_\_\_\_\_ SUBJ TO PL 359: Yes ( ) No ( )

WILDERNESS AREA: No ( ) Yes ( ) \_\_\_\_\_

SPLIT ESTATE - N/A ( ) SX ( ) PX ( ) SRHA ( ) OTHER ( ) \_\_\_\_\_

Proper Notice Filed if Located on SHRA Lands? N/A ( ) Yes ( ) No ( )

### RECONVEYED MINERALS ON BLM LANDS REQUIRE OPENING ORDERS FROM 1944 TO 1993 -

Open to Entry on: \_\_\_\_\_ N/A ( )

COMMENTS/STATUS - VOID ( ) PARTIALLY VOID ( ) PVT MINERALS ( ) WITHDRAWN LANDS ( )

OTHER ( ) Silver Creek 184, 128, 130, 132 take no interest in the prop. land.

Claimant acknowledges that portions of the following claims(s) site(s) may be void or voidable.

Printed Name of Claimant \_\_\_\_\_ Signature of Claimant \_\_\_\_\_

\*\*\*\*\* FINAL ADJUDICATION \*\*\*\*\*

DATE 3/27/2012 INITIALS TJ

AMC410214

*cm*

SPACE ABOVE THIS LINE FOR RECORDER'S USE

# LODE MINING CLAIM LOCATION CERTIFICATE STATE OF ARIZONA, COUNTY OF MOHAVE

KNOW ALL MEN BY THESE PRESENTS: That Silver Standard U.S. Inc. (A Nevada Corporation)  
One East Liberty Street Suite 424  
Reno, Nevada 89501

having discovered this mineral lode vein or deposit with the claim hereby located, claims by right of discovery and location all valuable minerals, under and in accordance with the provisions of the Act of Congress of May, 1872, and the laws of the State of Arizona for mining purposes, 1,500 feet in length along or on this mineral lode, vein or deposit within a width of 300 feet on both sides of the middle of the lode, vein or deposit at the surface; together with all the dips, spurs, angles and variations; also all water rights incident and appurtenant.  
The general course of the claim is East to West

The undersigned is a citizen of the United States of America by birth, naturalization or legal organization.

The NAME of this Claim is SILVER CREEK 116

The DATE of LOCATION of this Claim is 23 day of July, 2011.

The location monument of this claim lies in the SW 1/4, Section 21 T. 20 N R. 20 W, GSRB&M

Beginning at the northeast corner of the claim, and continuing in a clockwise direction.


Thence	<u>300</u>	feet, bearing	<u>South</u>	to the east end center,
Thence	<u>300</u>	feet, bearing	<u>South</u>	to the southeast corner,
Thence	<u>1500</u>	feet, bearing	<u>West</u>	to the southwest corner,
Thence	<u>300</u>	feet, bearing	<u>North</u>	to the west end center corner,
Thence	<u>300</u>	feet, bearing	<u>North</u>	to the northwest corner,
Thence	<u>1500</u>	feet, bearing	<u>East</u>	to the northeast corner, the point of beginning.

The LOCATION MONUMENT lies midway between the two sides and is 20 feet from the East end and 1480 feet to the opposite end of this Claim.

This Claim is LOCATED in:	<u>NW</u>	1/4, Section <u>21</u> , T. <u>20 N</u> , R. <u>20 W</u> , <u>GSRB&amp;M</u>
	<u>SW</u>	1/4, Section <u>21</u> , T. <u>20 N</u> , R. <u>20 W</u> , <u>GSRB&amp;M</u>
	<u>NE</u>	1/4, Section <u>20</u> , T. <u>20 N</u> , R. <u>20 W</u> , <u>GSRB&amp;M</u>
	<u>SE</u>	1/4, Section <u>20</u> , T. <u>20 N</u> , R. <u>20 W</u> , <u>GSRB&amp;M</u>

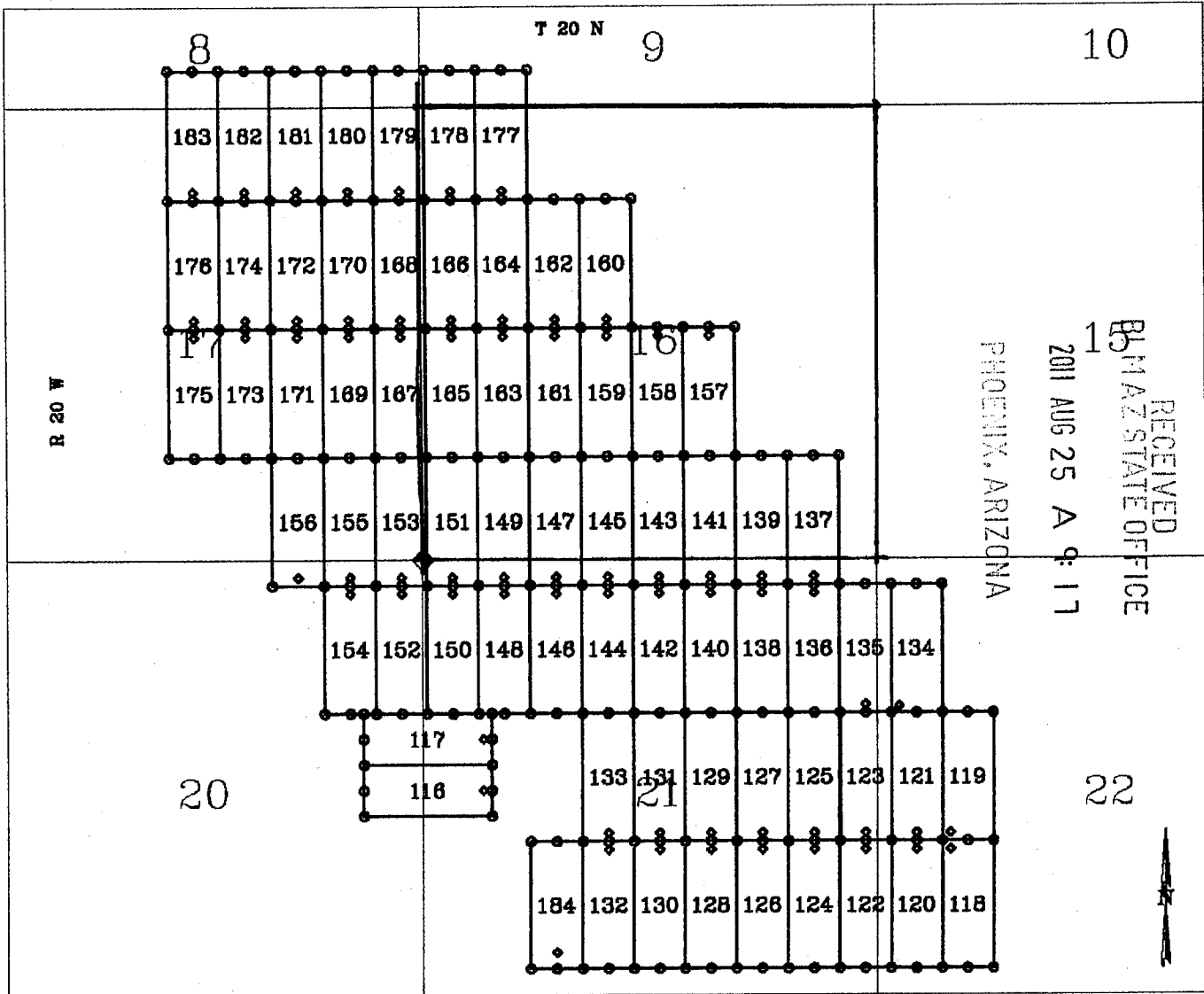
Mojave County, Arizona.

To TIE this Claim to the Public Survey, begin at the NE corner, Section 20, Township 20 N, Range 20 W, G & SR Base and Meridian, bear 2400 feet South and 800 feet East, to the NE corner of this Claim.

  
David Morris Agent

RECEIVED  
BLM AZ STATE OFFICE  
AUG 25 A 9: 57  
PHOENIX, ARIZONA

AMC410214



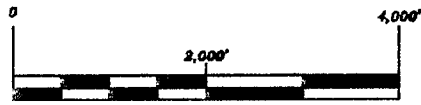
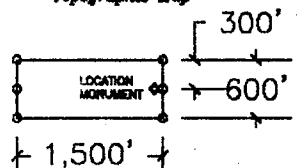
RECEIVED  
 BLM AZ STATE OFFICE  
 2011 AUG 25 A 9:17  
 PHOENIX, ARIZONA

- Claims are oriented North/South
- The NE Corner of Claim 154 is located 300' South and 550' West of the NE corner of Section 20, T20N, R20W.
- The NE Corner of Claim 131 is located 1,800' South and 800' East of the NE corner of Section 20, T20N, R20W.
- The location monument of Claim 184 is located 200' north of the south end center post.
- The location monument of Claim 118 is located 20' South and 100' East of the Northwest corner of the claim.
- The location monument of Claim 119 is located 20' North and 100' East of the Southwest corner of the claim.
- The location monument of Claim 134 is located 20' North and 100' East of the Southwest corner of the claim.

- ◊ Claim Location Monument  
4" 2x2 Wooden Post located 20' inside of claim from midpoint between corners or as otherwise noted.
- Claim Corner and end Center Monument  
4" 2x2 Wooden Post
- Section Line
- ◆ Survey Corner Monument  
Projected from USGS Topographic Map

Claim Location Dates

July 23, 2011 - 116, 117, 120 through 133, 135, 136 through 158 and 184.  
 July 24, 2011 - 118, 119 and 159 through 183.  
 July 25, 2011 - 134.



TYPICAL LOBE MINING CLAIM  
 ALL CLAIMS ARE 1500' x 600'

**Silver Creek Claims**

LOCATED WITHIN SECTIONS  
8, 9, 16, 17, 20, 21 and 22 of T20N, R20W

Mohave County, Arizona

Silver Standard U.S. Inc.  
(a Nevada Corporation)  
One East Liberty Street, Suite 424  
Reno, Nevada 89501

---

Drawn by: DSG      Date: 19 August 2011

Silver Creek Claims.dwg

---

Survey & Map by:  
 NORTH AMERICAN EXPLORATION, INC.  
 447 North 800 West, Suite 8, Kayville, UT 84037  
 (801) 544-3421

AMC 11024

SPACE ABOVE THIS LINE FOR RECORDER'S USE

# LODE MINING CLAIM LOCATION CERTIFICATE STATE OF ARIZONA, COUNTY OF MOHAVE

KNOW ALL MEN BY THESE PRESENTS: That Silver Standard U.S. Inc. (A Nevada Corporation)  
One East Liberty Street Suite 424  
Reno, Nevada 89501

having discovered this mineral lode vein or deposit with the claim hereby located, claims by right of discovery and location all valuable minerals, under and in accordance with the provisions of the Act of Congress of May, 1872, and the laws of the State of Arizona for mining purposes, 1,500 feet in length along or on this mineral lode, vein or deposit within a width of 300 feet on both sides of the middle of the lode, vein or deposit at the surface ; together with all the dips, spurs, angles and variations; also all water rights incident and appurtenant.  
The general course of the claim is East to West

The undersigned is a citizen of the United States of America by birth, naturalization or legal organization.

The NAME of this Claim is SILVER CREEK 117

The DATE of LOCATION of this Claim is 23 day of July, 2011.

The location monument of this claim lies in the NW 1/4, Section 21 T. 20 N. R. 20 W., GSRB&M

Beginning at the northeast corner of the claim, and continuing in a clockwise direction.

Thence 300 feet, bearing South to the east end center,  
Thence 300 feet, bearing South to the southeast corner,  
Thence 1500 feet, bearing West to the southwest corner,  
Thence 300 feet, bearing North to the west end center corner,  
Thence 300 feet, bearing North to the northwest corner,  
Thence 1500 feet, bearing East to the northeast corner, the point of beginning.

The LOCATION MONUMENT lies midway between the two sides and is 20 feet from the East end and 1480 feet to the opposite end of this Claim.

This Claim is LOCATED in: NW 1/4, Section 21, T. 20 N., R. 20 W., GSRB&M  
NE 1/4, Section 20, T. 20 N., R. 20 W., GSRB&M  
1/4, Section \_\_\_\_\_, T. 20 N., R. 20 W., GSRB&M  
1/4, Section \_\_\_\_\_, T. 20 N., R. 20 W., GSRB&M  
Mojave County, Arizona.

To TIE this Claim to the Public Survey, begin at the NE corner, Section 20, Township 20 N., Range 20 W., G & SR Base and Meridian, bear 1800 feet South and 800 feet East, to the NE corner of this Claim.

  
David Morris Agent

RECEIVED  
BLM AZ STATE OFFICE  
2011 AUG 25 A 9:17  
PIQUE, ARIZONA

AMC410215

SPACE ABOVE THIS LINE FOR RECORDER'S USE

# LODE MINING CLAIM LOCATION CERTIFICATE STATE OF ARIZONA, COUNTY OF MOHAVE

KNOW ALL MEN BY THESE PRESENTS: That Silver Standard U.S. Inc. (A Nevada Corporation)  
One East Liberty Street Suite 424  
Reno, Nevada 89501

having discovered this mineral lode vein or deposit with the claim hereby located, claims by right of discovery and location all valuable minerals, under and in accordance with the provisions of the Act of Congress of May, 1872, and the laws of the State of Arizona for mining purposes, 1,500 feet in length along or on this mineral lode, vein or deposit within a width of 300 feet on both sides of the middle of the lode, vein or deposit at the surface ; together with all the dips, spurs, angles and variations; also all water rights incident and appurtenant.  
The general course of the claim is North to South.

The undersigned is a citizen of the United States of America by birth, naturalization or legal organization.

The NAME of this Claim is SILVER CREEK 118

The DATE of LOCATION of this Claim is 24 day of July, 2011.

The location monument of this claim lies in the SW 1/4, Section 22 T. 20 N R. 20 W, GSRB&M

Beginning at the northeast corner of the claim, and continuing in a clockwise direction.

Thence	<u>1500</u>	feet, bearing	<u>South</u>	to the southeast corner,
Thence	<u>300</u>	feet, bearing	<u>West</u>	to the south end center,
Thence	<u>300</u>	feet, bearing	<u>West</u>	to the southwest corner,
Thence	<u>1500</u>	feet, bearing	<u>North</u>	to the northwest corner,
Thence	<u>300</u>	feet, bearing	<u>East</u>	to the north end center,
Thence	<u>300</u>	feet, bearing	<u>East</u>	to the northeast corner, the point of beginning.

The LOCATION MONUMENT lies 20 feet south and 100 feet east of the northwest corner of the claim.

This Claim is LOCATED in:	<u>SW</u>	1/4, Section <u>22</u> , T. <u>20 N</u> , R. <u>20 W</u> , <u>GSRB&amp;M</u>
	_____	1/4, Section _____, T. <u>20 N</u> , R. <u>20 W</u> , <u>GSRB&amp;M</u>
	_____	1/4, Section _____, T. <u>20 N</u> , R. <u>20 W</u> , <u>GSRB&amp;M</u>
	_____	1/4, Section _____, T. <u>20 N</u> , R. <u>20 W</u> , <u>GSRB&amp;M</u>

Mojave County, Arizona.

To TIE this Claim to the Public Survey, begin at the NE corner, Section 20, Township 20 N, Range 20 W, G & SR Base and Meridian, bear 3300 feet South and 6650 feet East, to the NE corner of this Claim.

  
David Morris Agent

RECEIVED  
BLM AZ STATE OFFICE  
2011 AUG 25 A 9:17  
PHOENIX, ARIZONA

AMC410216

SPACE ABOVE THIS LINE FOR RECORDER'S USE

# LODE MINING CLAIM LOCATION CERTIFICATE STATE OF ARIZONA, COUNTY OF MOHAVE

KNOW ALL MEN BY THESE PRESENTS: That Silver Standard U.S. Inc. (A Nevada Corporation)  
One East Liberty Street Suite 424  
Reno, Nevada 89501

having discovered this mineral lode vein or deposit with the claim hereby located, claims by right of discovery and location all valuable minerals, under and in accordance with the provisions of the Act of Congress of May, 1872, and the laws of the State of Arizona for mining purposes, 1,500 feet in length along or on this mineral lode, vein or deposit within a width of 300 feet on both sides of the middle of the lode, vein or deposit at the surface ; together with all the dips, spurs, angles and variations; also all water rights incident and appurtenant.  
The general course of the claim is North to South.

The undersigned is a citizen of the United States of America by birth, naturalization or legal organization.

The NAME of this Claim is SILVER CREEK 119

The DATE of LOCATION of this Claim is 24 day of July, 2011.

The location monument of this claim lies in the SW 1/4, Section 22 T. 20 N R. 20 W, GSRB&M

Beginning at the northeast corner of the claim, and continuing in a clockwise direction.

Thence	<u>1500</u>	feet, bearing	<u>South</u>	to the southeast corner,
Thence	<u>300</u>	feet, bearing	<u>West</u>	to the south end center,
Thence	<u>300</u>	feet, bearing	<u>West</u>	to the southwest corner,
Thence	<u>1500</u>	feet, bearing	<u>North</u>	to the northwest corner,
Thence	<u>300</u>	feet, bearing	<u>East</u>	to the north end center,
Thence	<u>300</u>	feet, bearing	<u>East</u>	to the northeast corner, the point of beginning.

The LOCATION MONUMENT lies 20 feet north and 100 feet east of the SW corner of the claim.

This Claim is LOCATED in:	<u>NW</u> 1/4, Section <u>22</u> , T. <u>20</u> N., R. <u>20</u> W., <u>GSRB&amp;M</u>
	<u>SW</u> 1/4, Section <u>22</u> , T. <u>20</u> N., R. <u>20</u> W., <u>GSRB&amp;M</u>
	1/4, Section _____, T. <u>20</u> N., R. <u>20</u> W., <u>GSRB&amp;M</u>
	1/4, Section _____, T. <u>20</u> N., R. <u>20</u> W., <u>GSRB&amp;M</u>

Mojave County, Arizona.

To TIE this Claim to the Public Survey, begin at the NE corner, Section 20, Township 20 N, Range 20 W, G & SR Base and Meridian, bear 1800 feet South and 6650 feet East, to the NE corner of this Claim.

  
David Morris Agent

RECEIVED  
BLMAZ STATE OFFICE  
2011 AUG 25 AM 9:17  
PHOENIX, ARIZONA

ANCH 10217

SPACE ABOVE THIS LINE FOR RECORDER'S USE

# LODE MINING CLAIM LOCATION CERTIFICATE STATE OF ARIZONA, COUNTY OF MOHAVE

KNOW ALL MEN BY THESE PRESENTS: That Silver Standard U.S. Inc. (A Nevada Corporation)  
One East Liberty Street Suite 424  
Reno, Nevada 89501

having discovered this mineral lode vein or deposit with the claim hereby located, claims by right of discovery and location all valuable minerals, under and in accordance with the provisions of the Act of Congress of May, 1872, and the laws of the State of Arizona for mining purposes, 1,500 feet in length along or on this mineral lode, vein or deposit within a width of 300 feet on both sides of the middle of the lode, vein or deposit at the surface ; together with all the dips, spurs, angles and variations; also all water rights incident and appurtenant.  
The general course of the claim is North to South.

The undersigned is a citizen of the United States of America by birth, naturalization or legal organization.

The NAME of this Claim is SILVER CREEK 120.

The DATE of LOCATION of this Claim is 23 day of July, 2011.

The location monument of this claim lies in the SW 1/4, Section 27 T. 20 N R. 20 W, GSRB&M

Beginning at the northeast corner of the claim, and continuing in a clockwise direction.

Thence	<u>1500</u>	feet, bearing	<u>South</u>	to the southeast corner,
Thence	<u>300</u>	feet, bearing	<u>West</u>	to the south end center,
Thence	<u>300</u>	feet, bearing	<u>West</u>	to the southwest corner,
Thence	<u>1500</u>	feet, bearing	<u>North</u>	to the northwest corner,
Thence	<u>300</u>	feet, bearing	<u>East</u>	to the north end center,
Thence	<u>300</u>	feet, bearing	<u>East</u>	to the northeast corner, the point of beginning.

The LOCATION MONUMENT lies midway between the two sides and is 20 feet from the North end and 1480 feet to the opposite end of this Claim.

This Claim is LOCATED in:	<u>SW</u>	1/4, Section <u>27</u> , T. <u>20 N</u> , R. <u>20 W</u> , <u>GSRB&amp;M</u>
	_____	1/4, Section _____, T. <u>20 N</u> , R. <u>20 W</u> , <u>GSRB&amp;M</u>
	_____	1/4, Section _____, T. <u>20 N</u> , R. <u>20 W</u> , <u>GSRB&amp;M</u>
	_____	1/4, Section _____, T. <u>20 N</u> , R. <u>20 W</u> , <u>GSRB&amp;M</u>

Mojave County, Arizona.

To TIE this Claim to the Public Survey, begin at the NE corner, Section 20, Township 20 N, Range 20 W, G & SR Base and Meridian, bear 3300 feet South and 6050 feet East, to the NE corner of this Claim.

  
David Morris Agent

RECEIVED  
BLMAZ STATE OFFICE  
2011 AUG 25 A 9:17  
PHOENIX, ARIZONA

AMC410218



SPACE ABOVE THIS LINE FOR RECORDER'S USE

# LODE MINING CLAIM LOCATION CERTIFICATE STATE OF ARIZONA, COUNTY OF MOHAVE

KNOW ALL MEN BY THESE PRESENTS: That Silver Standard U.S. Inc. (A Nevada Corporation)  
One East Liberty Street Suite 424  
Reno, Nevada 89501

having discovered this mineral lode vein or deposit with the claim hereby located, claims by right of discovery and location all valuable minerals, under and in accordance with the provisions of the Act of Congress of May, 1872, and the laws of the State of Arizona for mining purposes, 1,500 feet in length along or on this mineral lode, vein or deposit within a width of 300 feet on both sides of the middle of the lode, vein or deposit at the surface ; together with all the dips, spurs, angles and variations; also all water rights incident and appurtenant.  
The general course of the claim is North to South.

The undersigned is a citizen of the United States of America by birth, naturalization or legal organization.

The NAME of this Claim is SILVER CREEK 121.

The DATE of LOCATION of this Claim is 23 day of July, 2011.

The location monument of this claim lies in the SW 1/4, Section 22 T. 20 N. R. 20 W., GSRB&M

Beginning at the northeast corner of the claim, and continuing in a clockwise direction.

Thence 1500 feet, bearing South to the southeast corner,  
Thence 300 feet, bearing West to the south end center,  
Thence 300 feet, bearing West to the southwest corner,  
Thence 1500 feet, bearing North to the northwest corner,  
Thence 300 feet, bearing East to the north end center,  
Thence 300 feet, bearing East to the northeast corner, the point of beginning.

The LOCATION MONUMENT lies midway between the two sides and is 20 feet from the South end and 1480 feet to the opposite end of this Claim.

This Claim is LOCATED in:  
NW 1/4, Section 22, T. 20 N., R. 20 W., GSRB&M  
SW 1/4, Section 22, T. 20 N., R. 20 W., GSRB&M  
1/4, Section \_\_\_\_\_, T. 20 N., R. 20 W., GSRB&M  
1/4, Section \_\_\_\_\_, T. 20 N., R. 20 W., GSRB&M  
Mojave County, Arizona.

To TIE this Claim to the Public Survey, begin at the NE corner, Section 20, Township 20 N., Range 20 W., G & SR Base and Meridian, bear 1800 feet South and 6050 feet East, to the NE corner of this Claim.

  
David Morris Agent

RECEIVED  
BLM AZ STATE OFFICE  
2011 AUG 25 A 9:17  
PHOENIX, ARIZONA

AMC410219

SPACE ABOVE THIS LINE FOR RECORDER'S USE

# LODE MINING CLAIM LOCATION CERTIFICATE STATE OF ARIZONA, COUNTY OF MOHAVE

KNOW ALL MEN BY THESE PRESENTS: That Silver Standard U.S. Inc. (A Nevada Corporation)  
One East Liberty Street Suite 424  
Reno, Nevada 89501

having discovered this mineral lode vein or deposit with the claim hereby located, claims by right of discovery and location all valuable minerals, under and in accordance with the provisions of the Act of Congress of May, 1872, and the laws of the State of Arizona for mining purposes, 1,500 feet in length along or on this mineral lode, vein or deposit within a width of 300 feet on both sides of the middle of the lode, vein or deposit at the surface ; together with all the dips, spurs, angles and variations; also all water rights incident and appurtenant.  
The general course of the claim is North to South.

The undersigned is a citizen of the United States of America by birth, naturalization or legal organization.

The NAME of this Claim is SILVER CREEK 122

The DATE of LOCATION of this Claim is 23 day of July, 2011.

The location monument of this claim lies in the SE 1/4, Section 21 T. 20 N. R. 20 W., GSRB&M

Beginning at the northeast corner of the claim, and continuing in a clockwise direction.

Thence 1500 feet, bearing South to the southeast corner,  
Thence 300 feet, bearing West to the south end center,  
Thence 300 feet, bearing West to the southwest corner,  
Thence 1500 feet, bearing North to the northwest corner,  
Thence 300 feet, bearing East to the north end center,  
Thence 300 feet, bearing East to the northeast corner, the point of beginning.

The LOCATION MONUMENT lies midway between the two sides and is 20 feet from the North end and 1480 feet to the opposite end of this Claim.

This Claim is LOCATED in:  
SE 1/4, Section 21, T. 20 N., R. 20 W., GSRB&M  
SW 1/4, Section 22, T. 20 N., R. 20 W., GSRB&M  
1/4, Section \_\_\_\_\_, T. 20 N., R. 20 W., GSRB&M  
1/4, Section \_\_\_\_\_, T. 20 N., R. 20 W., GSRB&M  
Mojave County, Arizona.

To TIE this Claim to the Public Survey, begin at the NE corner, Section 20, Township 20 N., Range 20 W., G & SR Base and Meridian, bear 3300 feet South and 5450 feet East, to the NE corner of this Claim.

  
David Morris Agent

PHOENIX ARIZONA

2011 AUG 25 A 9:17

RECEIVED  
BLM AZ STATE OFFICE

AMC410220

SPACE ABOVE THIS LINE FOR RECORDER'S USE

# LODE MINING CLAIM LOCATION CERTIFICATE STATE OF ARIZONA, COUNTY OF MOHAVE

KNOW ALL MEN BY THESE PRESENTS: That Silver Standard U.S. Inc. (A Nevada Corporation)  
One East Liberty Street Suite 424  
Reno, Nevada 89501

having discovered this mineral lode vein or deposit with the claim hereby located, claims by right of discovery and location all valuable minerals, under and in accordance with the provisions of the Act of Congress of May, 1872, and the laws of the State of Arizona for mining purposes, 1,500 feet in length along or on this mineral lode, vein or deposit within a width of 300 feet on both sides of the middle of the lode, vein or deposit at the surface ; together with all the dips, spurs, angles and variations; also all water rights incident and appurtenant.  
The general course of the claim is North to South.

The undersigned is a citizen of the United States of America by birth, naturalization or legal organization.

The NAME of this Claim is SILVER CREEK 123.

The DATE of LOCATION of this Claim is 23 day of July, 2011.

The location monument of this claim lies in the SE 1/4, Section 21 T. 20 N R. 20 W, GSRB&M

Beginning at the northeast corner of the claim, and continuing in a clockwise direction.

Thence <u>1500</u> feet, bearing <u>South</u>	to the southeast corner,
Thence <u>300</u> feet, bearing <u>West</u>	to the south end center,
Thence <u>300</u> feet, bearing <u>West</u>	to the southwest corner,
Thence <u>1500</u> feet, bearing <u>North</u>	to the northwest corner,
Thence <u>300</u> feet, bearing <u>East</u>	to the north end center,
Thence <u>300</u> feet, bearing <u>East</u>	to the northeast corner, the point of beginning.

The LOCATION MONUMENT lies midway between the two sides and is 20 feet from the South end and 1480 feet to the opposite end of this Claim.

This Claim	<u>NE</u> 1/4, Section <u>21</u> , T. <u>20</u> N., R. <u>20</u> W., GSRB&M
is LOCATED in:	<u>SE</u> 1/4, Section <u>21</u> , T. <u>20</u> N., R. <u>20</u> W., GSRB&M
	<u>NW</u> 1/4, Section <u>22</u> , T. <u>20</u> N., R. <u>20</u> W., GSRB&M
	<u>SW</u> 1/4, Section <u>22</u> , T. <u>20</u> N., R. <u>20</u> W., GSRB&M

Mojave County, Arizona.

To TIE this Claim to the Public Survey, begin at the NE corner, Section 20, Township 20 N, Range 20 W, G & SR Base and Meridian, bear 1800 feet South and 5450 feet East, to the NE corner of this Claim.

  
David Morris Agent

PHOENIX ARIZONA

2011 AUG 25 A 9:17

RECEIVED  
BLM AZ STATE OFFICE

AMC 410221

SPACE ABOVE THIS LINE FOR RECORDER'S USE

# LODE MINING CLAIM LOCATION CERTIFICATE STATE OF ARIZONA, COUNTY OF MOHAVE

KNOW ALL MEN BY THESE PRESENTS: That Silver Standard U.S. Inc. (A Nevada Corporation)  
One East Liberty Street Suite 424  
Reno, Nevada 89501

having discovered this mineral lode vein or deposit with the claim hereby located, claims by right of discovery and location all valuable minerals, under and in accordance with the provisions of the Act of Congress of May, 1872, and the laws of the State of Arizona for mining purposes, 1,500 feet in length along or on this mineral lode, vein or deposit within a width of 300 feet on both sides of the middle of the lode, vein or deposit at the surface ; together with all the dips, spurs, angles and variations; also all water rights incident and appurtenant.  
The general course of the claim is North to South.

The undersigned is a citizen of the United States of America by birth, naturalization or legal organization.

The NAME of this Claim is SILVER CREEK 124.

The DATE of LOCATION of this Claim is 23 day of July, 2011.

The location monument of this claim lies in the SE 1/4, Section 21 T. 20 N. R. 20 W., GSRB&M

Beginning at the northeast corner of the claim, and continuing in a clockwise direction.

Thence 1500 feet, bearing South to the southeast corner,  
Thence 300 feet, bearing West to the south end center,  
Thence 300 feet, bearing West to the southwest corner,  
Thence 1500 feet, bearing North to the northwest corner,  
Thence 300 feet, bearing East to the north end center,  
Thence 300 feet, bearing East to the northeast corner, the point of beginning.

The LOCATION MONUMENT lies midway between the two sides and is 20 feet from the North end and 1480 feet to the opposite end of this Claim.

This Claim is LOCATED in: SE 1/4, Section 21, T. 20 N., R. 20 W., GSRB&M  
1/4, Section \_\_\_\_\_, T. 20 N., R. 20 W., GSRB&M  
1/4, Section \_\_\_\_\_, T. 20 N., R. 20 W., GSRB&M  
1/4, Section \_\_\_\_\_, T. 20 N., R. 20 W., GSRB&M  
Mojave County, Arizona.

To TIE this Claim to the Public Survey, begin at the NE corner, Section 20, Township 20 N., Range 20 W., G & SR Base and Meridian, bear 3300 feet South and 4850 feet East, to the NE corner of this Claim.

  
David Morris Agent

RECEIVED  
BLM AZ STATE OFFICE  
2011 AUG 25 A 9:17  
PHOENIX, ARIZONA

AMC410222

SPACE ABOVE THIS LINE FOR RECORDER'S USE

# LODE MINING CLAIM LOCATION CERTIFICATE STATE OF ARIZONA, COUNTY OF MOHAVE

KNOW ALL MEN BY THESE PRESENTS: That Silver Standard U.S. Inc. (A Nevada Corporation)  
One East Liberty Street Suite 424  
Reno, Nevada 89501

having discovered this mineral lode vein or deposit with the claim hereby located, claims by right of discovery and location all valuable minerals, under and in accordance with the provisions of the Act of Congress of May, 1872, and the laws of the State of Arizona for mining purposes, 1,500 feet in length along or on this mineral lode, vein or deposit within a width of 300 feet on both sides of the middle of the lode, vein or deposit at the surface ; together with all the dips, spurs, angles and variations; also all water rights incident and appurtenant.  
The general course of the claim is North to South.

The undersigned is a citizen of the United States of America by birth, naturalization or legal organization.

The NAME of this Claim is SILVER CREEK 125.

The DATE of LOCATION of this Claim is 23 day of July, 2011.

The location monument of this claim lies in the SE 1/4, Section 21 T. 20 N. R. 20 W., GSRB&M

Beginning at the northeast corner of the claim, and continuing in a clockwise direction.

Thence <u>1500</u> feet, bearing <u>South</u> to the southeast corner,
Thence <u>300</u> feet, bearing <u>West</u> to the south end center,
Thence <u>300</u> feet, bearing <u>West</u> to the southwest corner,
Thence <u>1500</u> feet, bearing <u>North</u> to the northwest corner,
Thence <u>300</u> feet, bearing <u>East</u> to the north end center,
Thence <u>300</u> feet, bearing <u>East</u> to the northeast corner, the point of beginning.

The LOCATION MONUMENT lies midway between the two sides and is 20 feet from the South end and 1480 feet to the opposite end of this Claim.

This Claim is LOCATED in:	<u>NE</u> 1/4, Section <u>21</u> , T. <u>20</u> N., R. <u>20</u> W., <u>GSRB&amp;M</u>
	<u>SE</u> 1/4, Section <u>21</u> , T. <u>20</u> N., R. <u>20</u> W., <u>GSRB&amp;M</u>
	1/4, Section _____, T. <u>20</u> N., R. <u>20</u> W., <u>GSRB&amp;M</u>
	1/4, Section _____, T. <u>20</u> N., R. <u>20</u> W., <u>GSRB&amp;M</u>

Mojave County, Arizona.

To TIE this Claim to the Public Survey, begin at the NE corner, Section 20, Township 20 N., Range 20 W., G & SR Base and Meridian, bear 1800 feet South and 4850 feet East, to the NE corner of this Claim.

  
David Morris Agent

RECEIVED  
BLM AZ STATE OFFICE  
2011 AUG 25 A 9:17  
PHOENIX, ARIZONA

AMC410223

SPACE ABOVE THIS LINE FOR RECORDER'S USE

# LODE MINING CLAIM LOCATION CERTIFICATE STATE OF ARIZONA, COUNTY OF MOHAVE

KNOW ALL MEN BY THESE PRESENTS: That Silver Standard U.S. Inc. (A Nevada Corporation)  
One East Liberty Street Suite 424  
Reno, Nevada 89501

having discovered this mineral lode vein or deposit with the claim hereby located, claims by right of discovery and location all valuable minerals, under and in accordance with the provisions of the Act of Congress of May, 1872, and the laws of the State of Arizona for mining purposes, 1,500 feet in length along or on this mineral lode, vein or deposit within a width of 300 feet on both sides of the middle of the lode, vein or deposit at the surface ; together with all the dips, spurs, angles and variations; also all water rights incident and appurtenant.  
The general course of the claim is North to South.

The undersigned is a citizen of the United States of America by birth, naturalization or legal organization.

The NAME of this Claim is SILVER CREEK 126.

The DATE of LOCATION of this Claim is 23 day of July, 2011.

The location monument of this claim lies in the SE 1/4, Section 21 T. 20 N R. 20 W, GSRB&M

Beginning at the northeast corner of the claim, and continuing in a clockwise direction.

Thence 1500 feet, bearing South to the southeast corner,  
Thence 300 feet, bearing West to the south end center,  
Thence 300 feet, bearing West to the southwest corner,  
Thence 1500 feet, bearing North to the northwest corner,  
Thence 300 feet, bearing East to the north end center,  
Thence 300 feet, bearing East to the northeast corner, the point of beginning.

The LOCATION MONUMENT lies midway between the two sides and is 20 feet from the North end and 1480 feet to the opposite end of this Claim.

This Claim is LOCATED in: SE 1/4, Section 21, T. 20 N., R. 20 W., GSRB&M  
1/4, Section \_\_\_\_\_, T. 20 N., R. 20 W., GSRB&M  
1/4, Section \_\_\_\_\_, T. 20 N., R. 20 W., GSRB&M  
1/4, Section \_\_\_\_\_, T. 20 N., R. 20 W., GSRB&M  
Mojave County, Arizona.

To TIE this Claim to the Public Survey, begin at the NE corner, Section 20, Township 20 N., Range 20 W, G & SR Base and Meridian, bear 3300 feet South and 4250 feet East, to the NE corner of this Claim.

  
David Morris Agent

RECEIVED  
BLM AZ STATE OFFICE  
2011 AUG 25 A 9:17  
INDEXED  
ARIZONA

AMC410224

SPACE ABOVE THIS LINE FOR RECORDER'S USE

# LODE MINING CLAIM LOCATION CERTIFICATE STATE OF ARIZONA, COUNTY OF MOHAVE

KNOW ALL MEN BY THESE PRESENTS: That Silver Standard U.S. Inc. (A Nevada Corporation)  
One East Liberty Street Suite 424  
Reno, Nevada 89501

having discovered this mineral lode vein or deposit with the claim hereby located, claims by right of discovery and location all valuable minerals, under and in accordance with the provisions of the Act of Congress of May, 1872, and the laws of the State of Arizona for mining purposes, 1,500 feet in length along or on this mineral lode, vein or deposit within a width of 300 feet on both sides of the middle of the lode, vein or deposit at the surface ; together with all the dips, spurs, angles and variations; also all water rights incident and appurtenant.  
The general course of the claim is North to South.

The undersigned is a citizen of the United States of America by birth, naturalization or legal organization.

The NAME of this Claim is SILVER CREEK 127.

The DATE of LOCATION of this Claim is 23 day of July, 2011.

The location monument of this claim lies in the SE 1/4, Section 21 T. 20 N. R. 20 W., GSRB&M

Beginning at the northeast corner of the claim, and continuing in a clockwise direction.

Thence <u>1500</u> feet, bearing <u>South</u> to the southeast corner,
Thence <u>300</u> feet, bearing <u>West</u> to the south end center,
Thence <u>300</u> feet, bearing <u>West</u> to the southwest corner,
Thence <u>1500</u> feet, bearing <u>North</u> to the northwest corner,
Thence <u>300</u> feet, bearing <u>East</u> to the north end center,
Thence <u>300</u> feet, bearing <u>East</u> to the northeast corner, the point of beginning.

The LOCATION MONUMENT lies midway between the two sides and is 20 feet from the South end and 1480 feet to the opposite end of this Claim.

This Claim	<u>NE</u> 1/4, Section <u>21</u> , T. <u>20 N.</u> , R. <u>20 W.</u> , <u>GSRB&amp;M</u>
is LOCATED in:	<u>SE</u> 1/4, Section <u>21</u> , T. <u>20 N.</u> , R. <u>20 W.</u> , <u>GSRB&amp;M</u>
	1/4, Section _____, T. <u>20 N.</u> , R. <u>20 W.</u> , <u>GSRB&amp;M</u>
	1/4, Section _____, T. <u>20 N.</u> , R. <u>20 W.</u> , <u>GSRB&amp;M</u>

Mojave County, Arizona.

To TIE this Claim to the Public Survey, begin at the NE corner, Section 20, Township 20 N., Range 20 W., G & SR Base and Meridian, bear 1800 feet South and 4250 feet East, to the NE corner of this Claim.

  
David Morris Agent

RECEIVED  
B.L.M. AZ STATE OFFICE  
2011 AUG 5 A 9:17  
PIQUEL, ARIZONA

AMC410225

SPACE ABOVE THIS LINE FOR RECORDER'S USE

# LODE MINING CLAIM LOCATION CERTIFICATE STATE OF ARIZONA, COUNTY OF MOHAVE

KNOW ALL MEN BY THESE PRESENTS: That Silver Standard U.S. Inc. (A Nevada Corporation)  
One East Liberty Street Suite 424  
Reno, Nevada 89501

having discovered this mineral lode vein or deposit with the claim hereby located, claims by right of discovery and location all valuable minerals, under and in accordance with the provisions of the Act of Congress of May, 1872, and the laws of the State of Arizona for mining purposes, 1,500 feet in length along or on this mineral lode, vein or deposit within a width of 300 feet on both sides of the middle of the lode, vein or deposit at the surface ; together with all the dips, spurs, angles and variations; also all water rights incident and appurtenant.  
The general course of the claim is North to South.

The undersigned is a citizen of the United States of America by birth, naturalization or legal organization.

The NAME of this Claim is SILVER CREEK 128.

The DATE of LOCATION of this Claim is 23 day of July, 2011.

The location monument of this claim lies in the SE 1/4, Section 21 T. 20 N R. 20 W GSRB&M

Beginning at the northeast corner of the claim, and continuing in a clockwise direction.

Thence	<u>1500</u>	feet, bearing	<u>South</u>	to the southeast corner,
Thence	<u>300</u>	feet, bearing	<u>West</u>	to the south end center,
Thence	<u>300</u>	feet, bearing	<u>West</u>	to the southwest corner,
Thence	<u>1500</u>	feet, bearing	<u>North</u>	to the northwest corner,
Thence	<u>300</u>	feet, bearing	<u>East</u>	to the north end center,
Thence	<u>300</u>	feet, bearing	<u>East</u>	to the northeast corner, the point of beginning.

The LOCATION MONUMENT lies midway between the two sides and is 20 feet from the Nor end and 1480 feet to the opposite end of this Claim.

This Claim is LOCATED in:	<u>SE</u> 1/4, Section <u>21</u> , T. <u>20 N.</u> , R. <u>20 W.</u> , <u>GSRB&amp;M</u>
	1/4, Section _____, T. <u>20 N.</u> , R. <u>20 W.</u> , <u>GSRB&amp;M</u>
	1/4, Section _____, T. <u>20 N.</u> , R. <u>20 W.</u> , <u>GSRB&amp;M</u>
	1/4, Section _____, T. <u>20 N.</u> , R. <u>20 W.</u> , <u>GSRB&amp;M</u>

Mojave County, Arizona.

To TIE this Claim to the Public Survey, begin at the NE corner, Section 20, Township 20 N, Range 20 W, G & SR Base and Meridian, bear 3300 feet South and 3650 feet East, to the NE corner of this Claim.

  
David Morris Agent

RECEIVED  
BLM AZ STATE OFFICE  
2011 AUG 25 A 9:17  
PHOENIX, ARIZONA

ANCH 10226



SPACE ABOVE THIS LINE FOR RECORDER'S USE

# LODE MINING CLAIM LOCATION CERTIFICATE STATE OF ARIZONA, COUNTY OF MOHAVE

KNOW ALL MEN BY THESE PRESENTS: That Silver Standard U.S. Inc. (A Nevada Corporation)  
One East Liberty Street Suite 424  
Reno, Nevada 89501

having discovered this mineral lode vein or deposit with the claim hereby located, claims by right of discovery and location all valuable minerals, under and in accordance with the provisions of the Act of Congress of May, 1872, and the laws of the State of Arizona for mining purposes, 1,500 feet in length along or on this mineral lode, vein or deposit within a width of 300 feet on both sides of the middle of the lode, vein or deposit at the surface ; together with all the dips, spurs, angles and variations; also all water rights incident and appurtenant.  
The general course of the claim is North to South.

The undersigned is a citizen of the United States of America by birth, naturalization or legal organization.

The NAME of this Claim is SILVER CREEK 129.

The DATE of LOCATION of this Claim is 23 day of July, 2011.

The location monument of this claim lies in the SE 1/4, Section 21 T. 20 N. R. 20 W., GSRB&M

Beginning at the northeast corner of the claim, and continuing in a clockwise direction.

Thence 1500 feet, bearing South to the southeast corner,  
Thence 300 feet, bearing West to the south end center,  
Thence 300 feet, bearing West to the southwest corner,  
Thence 1500 feet, bearing North to the northwest corner,  
Thence 300 feet, bearing East to the north end center,  
Thence 300 feet, bearing East to the northeast corner, the point of beginning.

The LOCATION MONUMENT lies midway between the two sides and is 20 feet from the South end and 1480 feet to the opposite end of this Claim.

This Claim is LOCATED in: NE 1/4, Section 21, T. 20 N., R. 20 W., GSRB&M  
SE 1/4, Section 21, T. 20 N., R. 20 W., GSRB&M  
1/4, Section \_\_\_\_\_, T. 20 N., R. 20 W., GSRB&M  
1/4, Section \_\_\_\_\_, T. 20 N., R. 20 W., GSRB&M  
Mojave County, Arizona.

To TIE this Claim to the Public Survey, begin at the NE corner, Section 20, Township 20 N., Range 20 W., G & SR Base and Meridian, bear 1800 feet South and 360 feet East, to the NE corner of this Claim.

  
David Morris Agent

RECEIVED  
BLM AZ STATE OFFICE  
2011 AUG 25 A 9:18  
PHOENIX, ARIZONA

AMC410227

SPACE ABOVE THIS LINE FOR RECORDER'S USE

# LODE MINING CLAIM LOCATION CERTIFICATE STATE OF ARIZONA, COUNTY OF MOHAVE

KNOW ALL MEN BY THESE PRESENTS: That Silver Standard U.S. Inc. (A Nevada Corporation)  
One East Liberty Street Suite 424  
Reno, Nevada 89501

having discovered this mineral lode vein or deposit with the claim hereby located, claims by right of discovery and location all valuable minerals, under and in accordance with the provisions of the Act of Congress of May, 1872, and the laws of the State of Arizona for mining purposes, 1,500 feet in length along or on this mineral lode, vein or deposit within a width of 300 feet on both sides of the middle of the lode, vein or deposit at the surface ; together with all the dips, spurs, angles and variations; also all water rights incident and appurtenant.  
The general course of the claim is North to South.

The undersigned is a citizen of the United States of America by birth, naturalization or legal organization.

The NAME of this Claim is SILVER CREEK 130

The DATE of LOCATION of this Claim is 23 day of July, 2011.

The location monument of this claim lies in the SE 1/4, Section 21 T. 20 N R. 20 W, GSRB&M

Beginning at the northeast corner of the claim, and continuing in a clockwise direction.

Thence 1500 feet, bearing South to the southeast corner,  
Thence 300 feet, bearing West to the south end center,  
Thence 300 feet, bearing West to the southwest corner,  
Thence 1500 feet, bearing North to the northwest corner,  
Thence 300 feet, bearing East to the north end center,  
Thence 300 feet, bearing East to the northeast corner, the point of beginning.

The LOCATION MONUMENT lies midway between the two sides and is 20 feet from the North end and 1480 feet to the opposite end of this Claim.

This Claim is LOCATED in: SE 1/4, Section 21, T. 20 N, R. 20 W, GSRB&M  
SW 1/4, Section 21, T. 20 N, R. 20 W, GSRB&M  
1/4, Section \_\_\_\_\_, T. 20 N, R. 20 W, GSRB&M  
1/4, Section \_\_\_\_\_, T. 20 N, R. 20 W, GSRB&M  
Mojave County, Arizona.

To TIE this Claim to the Public Survey, begin at the NE corner, Section 20, Township 20 N, Range 20 W, G & SR Base and Meridian, bear 3300 feet South and 3050 feet East, to the NE corner of this Claim.

  
David Morris Agent

RECEIVED  
BLM AZ STATE OFFICE  
21 AUG 25 AM 9:18  
PHOENIX, ARIZONA

AMC 410228

SPACE ABOVE THIS LINE FOR RECORDER'S USE

# LODE MINING CLAIM LOCATION CERTIFICATE STATE OF ARIZONA, COUNTY OF MOHAVE

KNOW ALL MEN BY THESE PRESENTS: That Silver Standard U.S. Inc. (A Nevada Corporation)  
One East Liberty Street Suite 424  
Reno, Nevada 89501

having discovered this mineral lode vein or deposit with the claim hereby located, claims by right of discovery and location all valuable minerals, under and in accordance with the provisions of the Act of Congress of May, 1872, and the laws of the State of Arizona for mining purposes, 1,500 feet in length along or on this mineral lode, vein or deposit within a width of 300 feet on both sides of the middle of the lode, vein or deposit at the surface ; together with all the dips, spurs, angles and variations; also all water rights incident and appurtenant.  
The general course of the claim is North to South.

The undersigned is a citizen of the United States of America by birth, naturalization or legal organization.

The NAME of this Claim is SILVER CREEK 131.

The DATE of LOCATION of this Claim is 23 day of July, 2011.

The location monument of this claim lies in the SE 1/4, Section 21 T. 20 N. R. 20 W., GSRB&M

Beginning at the northeast corner of the claim, and continuing in a clockwise direction.

Thence 1500 feet, bearing South to the southeast corner,  
Thence 300 feet, bearing West to the south end center,  
Thence 300 feet, bearing West to the southwest corner,  
Thence 1500 feet, bearing North to the northwest corner,  
Thence 300 feet, bearing East to the north end center,  
Thence 300 feet, bearing East to the northeast corner, the point of beginning.

The LOCATION MONUMENT lies midway between the two sides and is 20 feet from the South end and 1480 feet to the opposite end of this Claim.

This Claim is LOCATED in:  
NE 1/4, Section 21, T. 20 N., R. 20 W., GSRB&M  
SE 1/4, Section 21, T. 20 N., R. 20 W., GSRB&M  
NW 1/4, Section 21, T. 20 N., R. 20 W., GSRB&M  
SW 1/4, Section 21, T. 20 N., R. 20 W., GSRB&M  
Mojave County, Arizona:

To TIE this Claim to the Public Survey, begin at the NE corner, Section 20, Township 20 N., Range 20 W., G & SR Base and Meridian, bear 1800 feet South and 300 feet East, to the NE corner of this Claim.

  
David Morris Agent

PHOENIX, ARIZONA

2011 AUG 25 A 9:18

RECEIVED  
BLM AZ STATE OFFICE

AHC410229

SPACE ABOVE THIS LINE FOR RECORDER'S USE

# LODE MINING CLAIM LOCATION CERTIFICATE STATE OF ARIZONA, COUNTY OF MOHAVE

KNOW ALL MEN BY THESE PRESENTS: That Silver Standard U.S. Inc. (A Nevada Corporation)  
One East Liberty Street Suite 424  
Reno, Nevada 89501

having discovered this mineral lode vein or deposit with the claim hereby located, claims by right of discovery and location all valuable minerals, under and in accordance with the provisions of the Act of Congress of May, 1872, and the laws of the State of Arizona for mining purposes, 1,500 feet in length along or on this mineral lode, vein or deposit within a width of 300 feet on both sides of the middle of the lode, vein or deposit at the surface ; together with all the dips, spurs, angles and variations; also all water rights incident and appurtenant.  
The general course of the claim is North to South.

The undersigned is a citizen of the United States of America by birth, naturalization or legal organization.

The NAME of this Claim is SILVER CREEK 132

The DATE of LOCATION of this Claim is 23 day of July, 2011.

The location monument of this claim lies in the SW 1/4, Section 21 T. 20 N. R. 20 W., GSRB&M

Beginning at the northeast corner of the claim, and continuing in a clockwise direction.

Thence <u>1500</u> feet, bearing <u>South</u> to the southeast corner,
Thence <u>300</u> feet, bearing <u>West</u> to the south end center,
Thence <u>300</u> feet, bearing <u>West</u> to the southwest corner,
Thence <u>1500</u> feet, bearing <u>North</u> to the northwest corner,
Thence <u>300</u> feet, bearing <u>East</u> to the north end center,
Thence <u>300</u> feet, bearing <u>East</u> to the northeast corner, the point of beginning.

The LOCATION MONUMENT lies midway between the two sides and is 20 feet from the North end and 1480 feet to the opposite end of this Claim.

This Claim is LOCATED in:	<u>SW</u> 1/4, Section <u>21</u> , T. <u>20</u> N., R. <u>20</u> W., <u>GSRB&amp;M</u>
	_____ 1/4, Section _____, T. <u>20</u> N., R. <u>20</u> W., <u>GSRB&amp;M</u>
	_____ 1/4, Section _____, T. <u>20</u> N., R. <u>20</u> W., <u>GSRB&amp;M</u>
	_____ 1/4, Section _____, T. <u>20</u> N., R. <u>20</u> W., <u>GSRB&amp;M</u>

Mojave County, Arizona.

To TIE this Claim to the Public Survey, begin at the NE corner, Section 20, Township 20 N., Range 20 W., G & SR Base and Meridian, bear 3300 feet South and 2450 feet East, to the NE corner of this Claim.

  
David Morris Agent

RECEIVED  
BLM AZ STATE OFFICE  
2011 AUG 25 AM 9:18  
PHOENIX, ARIZONA

AMC410230

SPACE ABOVE THIS LINE FOR RECORDER'S USE

# LODE MINING CLAIM LOCATION CERTIFICATE STATE OF ARIZONA, COUNTY OF MOHAVE

KNOW ALL MEN BY THESE PRESENTS: That Silver Standard U.S. Inc. (A Nevada Corporation)  
One East Liberty Street Suite 424  
Reno, Nevada 89501

having discovered this mineral lode vein or deposit with the claim hereby located, claims by right of discovery and location all valuable minerals, under and in accordance with the provisions of the Act of Congress of May, 1872, and the laws of the State of Arizona for mining purposes, 1,500 feet in length along or on this mineral lode, vein or deposit within a width of 300 feet on both sides of the middle of the lode, vein or deposit at the surface ; together with all the dips, spurs, angles and variations; also all water rights incident and appurtenant.  
The general course of the claim is North to South.

The undersigned is a citizen of the United States of America by birth, naturalization or legal organization.

The NAME of this Claim is SILVER CREEK 133

The DATE of LOCATION of this Claim is 23 day of July, 2011.

The location monument of this claim lies in the SW 1/4, Section 21 T. 20 N. R. 20 W., GSRB&M

Beginning at the northeast corner of the claim, and continuing in a clockwise direction.

Thence <u>1500</u> feet, bearing <u>South</u> to the southeast corner,
Thence <u>300</u> feet, bearing <u>West</u> to the south end center,
Thence <u>300</u> feet, bearing <u>West</u> to the southwest corner,
Thence <u>1500</u> feet, bearing <u>North</u> to the northwest corner,
Thence <u>300</u> feet, bearing <u>East</u> to the north end center,
Thence <u>300</u> feet, bearing <u>East</u> to the northeast corner, the point of beginning.

The LOCATION MONUMENT lies midway between the two sides and is 20 feet from the South end and 1480 feet to the opposite end of this Claim.

This Claim is LOCATED in:	<u>NW</u> 1/4, Section <u>21</u> , T. <u>20 N.</u> , R. <u>20 W.</u> , <u>GSRB&amp;M</u>
	<u>SW</u> 1/4, Section <u>21</u> , T. <u>20 N.</u> , R. <u>20 W.</u> , <u>GSRB&amp;M</u>
	1/4, Section _____, T. <u>20 N.</u> , R. <u>20 W.</u> , <u>GSRB&amp;M</u>
	1/4, Section _____, T. <u>20 N.</u> , R. <u>20 W.</u> , <u>GSRB&amp;M</u>

Mojave County, Arizona.

To TIE this Claim to the Public Survey, begin at the NE corner, Section 20, Township 20 N., Range 20 W., G & SR Base and Meridian, bear 1800 feet South and 2450 feet East, to the NE corner of this Claim.

  
David Morris Agent

RECEIVED  
BLM AZ STATE OFFICE  
2011 AUG 25 A 9:18  
PHOENIX, ARIZONA

AMC410231

SPACE ABOVE THIS LINE FOR RECORDER'S USE

# LODE MINING CLAIM LOCATION CERTIFICATE STATE OF ARIZONA, COUNTY OF MOHAVE

KNOW ALL MEN BY THESE PRESENTS: That Silver Standard U.S. Inc. (A Nevada Corporation)  
One East Liberty Street Suite 424  
Reno, Nevada 89501

having discovered this mineral lode vein or deposit with the claim hereby located, claims by right of discovery and location all valuable minerals, under and in accordance with the provisions of the Act of Congress of May, 1872, and the laws of the State of Arizona for mining purposes, 1,500 feet in length along or on this mineral lode, vein or deposit within a width of 300 feet on both sides of the middle of the lode, vein or deposit at the surface ; together with all the dips, spurs, angles and variations; also all water rights incident and appurtenant.  
The general course of the claim is North to South.

The undersigned is a citizen of the United States of America by birth, naturalization or legal organization.

The NAME of this Claim is SILVER CREEK 134

The DATE of LOCATION of this Claim is 25 day of July, 2011.

The location monument of this claim lies in the NW 1/4, Section 22 T. 20 N. R. 20 W., GSRB&M

Beginning at the northeast corner of the claim, and continuing in a clockwise direction.

Thence <u>1500</u> feet, bearing <u>South</u> to the southeast corner,
Thence <u>300</u> feet, bearing <u>West</u> to the south end center,
Thence <u>300</u> feet, bearing <u>West</u> to the southwest corner,
Thence <u>1500</u> feet, bearing <u>North</u> to the northwest corner,
Thence <u>300</u> feet, bearing <u>East</u> to the north end center,
Thence <u>300</u> feet, bearing <u>East</u> to the northeast corner, the point of beginning.

The LOCATION MONUMENT lies 20 feet north and 100 feet east of the SW corner of the claim.

This Claim	<u>NW</u> 1/4, Section <u>22</u> , T. <u>20</u> N., R. <u>20</u> W., <u>GSRB&amp;M</u>
is LOCATED in:	1/4, Section _____, T. <u>20</u> N., R. <u>20</u> W., <u>GSRB&amp;M</u>
	1/4, Section _____, T. <u>20</u> N., R. <u>20</u> W., <u>GSRB&amp;M</u>
	1/4, Section _____, T. <u>20</u> N., R. <u>20</u> W., <u>GSRB&amp;M</u>

Mojave County, Arizona.

To TIE this Claim to the Public Survey, begin at the NE corner, Section 20, Township 20 N., Range 20 W., G & SR Base and Meridian, bear 300 feet South and 6050 feet East, to the NE corner of this Claim.

  
David Morris Agent

RECEIVED  
BLM AZ STATE OFFICE  
2011 JUN 25 A 9:18  
PHOENIX, ARIZONA

AMC410232

SPACE ABOVE THIS LINE FOR RECORDER'S USE

# LODE MINING CLAIM LOCATION CERTIFICATE STATE OF ARIZONA, COUNTY OF MOHAVE

KNOW ALL MEN BY THESE PRESENTS: That Silver Standard U.S. Inc. (A Nevada Corporation)  
One East Liberty Street Suite 424  
Reno, Nevada 89501

having discovered this mineral lode vein or deposit with the claim hereby located, claims by right of discovery and location all valuable minerals, under and in accordance with the provisions of the Act of Congress of May, 1872, and the laws of the State of Arizona for mining purposes, 1,500 feet in length along or on this mineral lode, vein or deposit within a width of 300 feet on both sides of the middle of the lode, vein or deposit at the surface ; together with all the dips, spurs, angles and variations; also all water rights incident and appurtenant.  
The general course of the claim is North to South.

The undersigned is a citizen of the United States of America by birth, naturalization or legal organization.

The NAME of this Claim is SILVER CREEK 135

The DATE of LOCATION of this Claim is 23 day of July, 2011.

The location monument of this claim lies in the NE 1/4, Section 21 T. 20 N R. 20 W, GSRB&M

Beginning at the northeast corner of the claim, and continuing in a clockwise direction.

Thence 1500 feet, bearing South to the southeast corner,  
Thence 300 feet, bearing West to the south end center,  
Thence 300 feet, bearing West to the southwest corner,  
Thence 1500 feet, bearing North to the northwest corner,  
Thence 300 feet, bearing East to the north end center,  
Thence 300 feet, bearing East to the northeast corner, the point of beginning.

The LOCATION MONUMENT lies midway between the two sides and is 20 feet from the South end and 1480 feet to the opposite end of this Claim.

This Claim is LOCATED in: NE 1/4, Section 21, T. 20 N, R. 20 W, GSRB&M  
NW 1/4, Section 22, T. 20 N, R. 20 W, GSRB&M  
\_\_\_\_ 1/4, Section \_\_\_\_\_, T. 20 N, R. 20 W, GSRB&M  
\_\_\_\_ 1/4, Section \_\_\_\_\_, T. 20 N, R. 20 W, GSRB&M  
Mohave County, Arizona.

To TIE this Claim to the Public Survey, begin at the NE corner, Section 20, Township 20 N, Range 20 W, G & SR Base and Meridian, bear 300 feet South and 5450 feet East, to the NE corner of this Claim.

  
David Morris Agent

PHOENIX, ARIZONA

2011 AUG 25 A 9:18

RECEIVED  
BLM AZ STATE OFFICE

AMC 410233

SPACE ABOVE THIS LINE FOR RECORDER'S USE

# LODE MINING CLAIM LOCATION CERTIFICATE STATE OF ARIZONA, COUNTY OF MOHAVE

KNOW ALL MEN BY THESE PRESENTS: That Silver Standard U.S. Inc. (A Nevada Corporation)  
One East Liberty Street Suite 424  
Reno, Nevada 89501

having discovered this mineral lode vein or deposit with the claim hereby located, claims by right of discovery and location all valuable minerals, under and in accordance with the provisions of the Act of Congress of May, 1872, and the laws of the State of Arizona for mining purposes, 1,500 feet in length along or on this mineral lode, vein or deposit within a width of 300 feet on both sides of the middle of the lode, vein or deposit at the surface ; together with all the dips, spurs, angles and variations; also all water rights incident and appurtenant.  
The general course of the claim is North to South.

The undersigned is a citizen of the United States of America by birth, naturalization or legal organization.

The NAME of this Claim is SILVER CREEK 136.

The DATE of LOCATION of this Claim is 23 day of July, 2011.

The location monument of this claim lies in the NE 1/4, Section 21 T. 20 N. R. 20 W., GSRB&M

Beginning at the northeast corner of the claim, and continuing in a clockwise direction.

Thence <u>1500</u> feet, bearing <u>South</u> to the southeast corner,
Thence <u>300</u> feet, bearing <u>West</u> to the south end center,
Thence <u>300</u> feet, bearing <u>West</u> to the southwest corner,
Thence <u>1500</u> feet, bearing <u>North</u> to the northwest corner,
Thence <u>300</u> feet, bearing <u>East</u> to the north end center,
Thence <u>300</u> feet, bearing <u>East</u> to the northeast corner, the point of beginning.

The LOCATION MONUMENT lies midway between the two sides and is 20 feet from the North end and 1480 feet to the opposite end of this Claim.

This Claim	<u>NE</u> 1/4, Section <u>21</u> , T. <u>20</u> N., R. <u>20</u> W., GSRB&M
is LOCATED in:	_____ 1/4, Section _____, T. <u>20</u> N., R. <u>20</u> W., GSRB&M
	_____ 1/4, Section _____, T. <u>20</u> N., R. <u>20</u> W., GSRB&M
	_____ 1/4, Section _____, T. <u>20</u> N., R. <u>20</u> W., GSRB&M

Mojave County, Arizona.

To TIE this Claim to the Public Survey, begin at the NE corner, Section 20, Township 20 N., Range 20 W., G & SR Base and Meridian, bear 300 feet South and 4850 feet East, to the NE corner of this Claim.

  
David Morris Agent

RECEIVED  
BLM AZ STATE OFFICE  
2011 AUG 25 A 11 11

ANC410234



SPACE ABOVE THIS LINE FOR RECORDER'S USE

# LODE MINING CLAIM LOCATION CERTIFICATE STATE OF ARIZONA, COUNTY OF MOHAVE

KNOW ALL MEN BY THESE PRESENTS: That Silver Standard U.S. Inc. (A Nevada Corporation)  
One East Liberty Street Suite 424  
Reno, Nevada 89501

having discovered this mineral lode vein or deposit with the claim hereby located, claims by right of discovery and location all valuable minerals, under and in accordance with the provisions of the Act of Congress of May, 1872, and the laws of the State of Arizona for mining purposes, 1,500 feet in length along or on this mineral lode, vein or deposit within a width of 300 feet on both sides of the middle of the lode, vein or deposit at the surface ; together with all the dips, spurs, angles and variations; also all water rights incident and appurtenant.  
The general course of the claim is North to South.

The undersigned is a citizen of the United States of America by birth, naturalization or legal organization.

The NAME of this Claim is SILVER CREEK 137

The DATE of LOCATION of this Claim is 23 day of July, 2011.

The location monument of this claim lies in the NE 1/4, Section 21 T. 20 N R. 20 W, GSRB&M

Beginning at the northeast corner of the claim, and continuing in a clockwise direction.

Thence	<u>1500</u>	feet, bearing	<u>South</u>	to the southeast corner,
Thence	<u>300</u>	feet, bearing	<u>West</u>	to the south end center,
Thence	<u>300</u>	feet, bearing	<u>West</u>	to the southwest corner,
Thence	<u>1500</u>	feet, bearing	<u>North</u>	to the northwest corner,
Thence	<u>300</u>	feet, bearing	<u>East</u>	to the north end center,
Thence	<u>300</u>	feet, bearing	<u>East</u>	to the northeast corner, the point of beginning,

The LOCATION MONUMENT lies midway between the two sides and is 20 feet from the South end and 1480 feet to the opposite end of this Claim.

This Claim is LOCATED in:	<u>NE</u>	1/4, Section <u>21</u> , T. <u>20 N</u> , R. <u>20 W</u> , <u>GSRB&amp;M</u>
	<u>SE</u>	1/4, Section <u>16</u> , T. <u>20 N</u> , R. <u>20 W</u> , <u>GSRB&amp;M</u>
	_____	1/4, Section _____, T. <u>20 N</u> , R. <u>20 W</u> , <u>GSRB&amp;M</u>
	_____	1/4, Section _____, T. <u>20 N</u> , R. <u>20 W</u> , <u>GSRB&amp;M</u>

Mojave County, Arizona.

To TIE this Claim to the Public Survey, begin at the NE corner, Section 20, Township 20 N, Range 20 W, G & SR Base and Meridian, bear 1200 feet North and 4850 feet East, to the NE corner of this Claim.

  
David Morris Agent

RECEIVED  
BLM AZ STATE OFFICE  
2011 AUG 25 AM 11:18  
PHOENIX, ARIZONA

AMC410235

SPACE ABOVE THIS LINE FOR RECORDER'S USE

# LODE MINING CLAIM LOCATION CERTIFICATE STATE OF ARIZONA, COUNTY OF MOHAVE

KNOW ALL MEN BY THESE PRESENTS: That Silver Standard U.S. Inc. (A Nevada Corporation)  
One East Liberty Street Suite 424  
Reno, Nevada 89501

having discovered this mineral lode vein or deposit with the claim hereby located, claims by right of discovery and location all valuable minerals, under and in accordance with the provisions of the Act of Congress of May, 1872, and the laws of the State of Arizona for mining purposes, 1,500 feet in length along or on this mineral lode, vein or deposit within a width of 300 feet on both sides of the middle of the lode, vein or deposit at the surface ; together with all the dips, spurs, angles and variations; also all water rights incident and appurtenant.  
The general course of the claim is North to South.

The undersigned is a citizen of the United States of America by birth, naturalization or legal organization.

The NAME of this Claim is SILVER CREEK 138

The DATE of LOCATION of this Claim is 23 day of July, 2011.

The location monument of this claim lies in the NE ¼, Section 21 T. 20 N R. 20 W, GSRB&M

Beginning at the northeast corner of the claim, and continuing in a clockwise direction.

Thence	<u>1500</u>	feet, bearing	<u>South</u>	to the southeast corner,
Thence	<u>300</u>	feet, bearing	<u>West</u>	to the south end center,
Thence	<u>300</u>	feet, bearing	<u>West</u>	to the southwest corner,
Thence	<u>1500</u>	feet, bearing	<u>North</u>	to the northwest corner,
Thence	<u>300</u>	feet, bearing	<u>East</u>	to the north end center,
Thence	<u>300</u>	feet, bearing	<u>East</u>	to the northeast corner, the point of beginning.

The LOCATION MONUMENT lies midway between the two sides and is 20 feet from the North end and 1480 feet to the opposite end of this Claim.

This Claim is LOCATED in:	<u>NE</u> 1/4, Section <u>21</u> , T. <u>20 N</u> , R. <u>20 W</u> , <u>GSRB&amp;M</u>
	1/4, Section _____, T. <u>20 N</u> , R. <u>20 W</u> , <u>GSRB&amp;M</u>
	1/4, Section _____, T. <u>20 N</u> , R. <u>20 W</u> , <u>GSRB&amp;M</u>
	1/4, Section _____, T. <u>20 N</u> , R. <u>20 W</u> , <u>GSRB&amp;M</u>

Mojave County, Arizona.

To TIE this Claim to the Public Survey, begin at the NE corner, Section 20, Township 20 N, Range 20 W, G & SR Base and Meridian, bear 300 feet South and 4250 feet East, to the NE corner of this Claim.

  
David Morris Agent

RECEIVED  
 BLM/AZ STATE OFFICE  
 2011 AUG 23 A 9:18  
 PHOENIX, ARIZONA  
 ANCH 10236

SPACE ABOVE THIS LINE FOR RECORDER'S USE

# LODE MINING CLAIM LOCATION CERTIFICATE STATE OF ARIZONA, COUNTY OF MOHAVE

KNOW ALL MEN BY THESE PRESENTS: That Silver Standard U.S. Inc. (A Nevada Corporation)  
One East Liberty Street Suite 424  
Reno, Nevada 89501

having discovered this mineral lode vein or deposit with the claim hereby located, claims by right of discovery and location all valuable minerals, under and in accordance with the provisions of the Act of Congress of May, 1872, and the laws of the State of Arizona for mining purposes, 1,500 feet in length along or on this mineral lode, vein or deposit within a width of 300 feet on both sides of the middle of the lode, vein or deposit at the surface ; together with all the dips, spurs, angles and variations; also all water rights incident and appurtenant.  
The general course of the claim is North to South.

The undersigned is a citizen of the United States of America by birth, naturalization or legal organization.

The NAME of this Claim is SILVER CREEK 139

The DATE of LOCATION of this Claim is 23 day of July, 2011.

The location monument of this claim lies in the NE 1/4, Section 21 T. 20 N. R. 20 W., GSRB&M

Beginning at the northeast corner of the claim, and continuing in a clockwise direction.

Thence	<u>1500</u>	feet, bearing	<u>South</u>	to the southeast corner,
Thence	<u>300</u>	feet, bearing	<u>West</u>	to the south end center,
Thence	<u>300</u>	feet, bearing	<u>West</u>	to the southwest corner,
Thence	<u>1500</u>	feet, bearing	<u>North</u>	to the northwest corner,
Thence	<u>300</u>	feet, bearing	<u>East</u>	to the north end center,
Thence	<u>300</u>	feet, bearing	<u>East</u>	to the northeast corner, the point of beginning.

The LOCATION MONUMENT lies midway between the two sides and is 20 feet from the South end and 1480 feet to the opposite end of this Claim.

This Claim is LOCATED in:	<u>NE</u>	1/4, Section <u>21</u> , T. <u>20 N.</u> , R. <u>20 W.</u> , <u>GSRB&amp;M</u>
	<u>SE</u>	1/4, Section <u>16</u> , T. <u>20 N.</u> , R. <u>20 W.</u> , <u>GSRB&amp;M</u>
		1/4, Section _____, T. <u>20 N.</u> , R. <u>20 W.</u> , <u>GSRB&amp;M</u>
		1/4, Section _____, T. <u>20 N.</u> , R. <u>20 W.</u> , <u>GSRB&amp;M</u>

Mojave County, Arizona.

To TIE this Claim to the Public Survey, begin at the NE corner, Section 20, Township 20 N., Range 20 W., G & SR Base and Meridian, bear 1200 feet North and 4250 feet East, to the NE corner of this Claim.

  
David Morris Agent

RECEIVED  
BLM STATE OFFICE  
2011 AUG 25 AM 9:18  
PHOENIX, ARIZONA

AMC410237

SPACE ABOVE THIS LINE FOR RECORDER'S USE

# LODE MINING CLAIM LOCATION CERTIFICATE STATE OF ARIZONA, COUNTY OF MOHAVE

KNOW ALL MEN BY THESE PRESENTS: That Silver Standard U.S. Inc. (A Nevada Corporation)  
One East Liberty Street Suite 424  
Reno, Nevada 89501

having discovered this mineral lode vein or deposit with the claim hereby located, claims by right of discovery and location all valuable minerals, under and in accordance with the provisions of the Act of Congress of May, 1872, and the laws of the State of Arizona for mining purposes, 1,500 feet in length along or on this mineral lode, vein or deposit within a width of 300 feet on both sides of the middle of the lode, vein or deposit at the surface ; together with all the dips, spurs, angles and variations; also all water rights incident and appurtenant.  
The general course of the claim is North to South.

The undersigned is a citizen of the United States of America by birth, naturalization or legal organization.

The NAME of this Claim is SILVER CREEK 140

The DATE of LOCATION of this Claim is 23 day of July, 2011.

The location monument of this claim lies in the NE 1/4, Section 21 T. 20 N. R. 20 W., GSRB&M

Beginning at the northeast corner of the claim, and continuing in a clockwise direction.

Thence <u>1500</u> feet, bearing <u>South</u> to the southeast corner,
Thence <u>300</u> feet, bearing <u>West</u> to the south end center,
Thence <u>300</u> feet, bearing <u>West</u> to the southwest corner,
Thence <u>1500</u> feet, bearing <u>North</u> to the northwest corner,
Thence <u>300</u> feet, bearing <u>East</u> to the north end center,
Thence <u>300</u> feet, bearing <u>East</u> to the northeast corner, the point of beginning.

The LOCATION MONUMENT lies midway between the two sides and is 20 feet from the North end and 1480 feet to the opposite end of this Claim.

This Claim is LOCATED in: NE 1/4, Section 21, T. 20 N., R. 20 W., GSRB&M  
 \_\_\_\_\_ 1/4, Section \_\_\_\_\_, T. 20 N., R. 20 W., GSRB&M  
 \_\_\_\_\_ 1/4, Section \_\_\_\_\_, T. 20 N., R. 20 W., GSRB&M  
 \_\_\_\_\_ 1/4, Section \_\_\_\_\_, T. 20 N., R. 20 W., GSRB&M  
 Mojave County, Arizona.

To TIE this Claim to the Public Survey, begin at the NE corner, Section 20, Township 20 N., Range 20 W., G & SR Base and Meridian, bear 300 feet South and 3650 feet East, to the NE corner of this Claim.

  
David Morris Agent

RECEIVED  
BLM AZ STATE OFFICE  
2011 AUG 25 A 9: 8  
PHOENIX, ARIZONA

ANCU 10238

SPACE ABOVE THIS LINE FOR RECORDER'S USE

# LODE MINING CLAIM LOCATION CERTIFICATE STATE OF ARIZONA, COUNTY OF MOHAVE

KNOW ALL MEN BY THESE PRESENTS: That Silver Standard U.S. Inc. (A Nevada Corporation)  
One East Liberty Street Suite 424  
Reno, Nevada 89501

having discovered this mineral lode vein or deposit with the claim hereby located, claims by right of discovery and location all valuable minerals, under and in accordance with the provisions of the Act of Congress of May, 1872, and the laws of the State of Arizona for mining purposes, 1,500 feet in length along or on this mineral lode, vein or deposit within a width of 300 feet on both sides of the middle of the lode, vein or deposit at the surface ; together with all the dips, spurs, angles and variations; also all water rights incident and appurtenant.  
The general course of the claim is North to South.

The undersigned is a citizen of the United States of America by birth, naturalization or legal organization.

The NAME of this Claim is SILVER CREEK 141

The DATE of LOCATION of this Claim is 23 day of July, 2011.

The location monument of this claim lies in the NE 1/4, Section 21 T. 20 N. R. 20 W., GSRB&M

Beginning at the northeast corner of the claim, and continuing in a clockwise direction.

Thence <u>1500</u> feet, bearing <u>South</u> to the southeast corner,
Thence <u>300</u> feet, bearing <u>West</u> to the south end center,
Thence <u>300</u> feet, bearing <u>West</u> to the southwest corner,
Thence <u>1500</u> feet, bearing <u>North</u> to the northwest corner,
Thence <u>300</u> feet, bearing <u>East</u> to the north end center,
Thence <u>300</u> feet, bearing <u>East</u> to the northeast corner, the point of beginning.

The LOCATION MONUMENT lies midway between the two sides and is 20 feet from the South end and 1480 feet to the opposite end of this Claim.

This Claim	<u>NE</u> 1/4, Section <u>21</u> , T. <u>20 N.</u> , R. <u>20 W.</u> , <u>GSRB&amp;M</u>
is LOCATED in:	<u>SE</u> 1/4, Section <u>16</u> , T. <u>20 N.</u> , R. <u>20 W.</u> , <u>GSRB&amp;M</u>
	1/4, Section _____, T. <u>20 N.</u> , R. <u>20 W.</u> , <u>GSRB&amp;M</u>
	1/4, Section _____, T. <u>20 N.</u> , R. <u>20 W.</u> , <u>GSRB&amp;M</u>

Mojave County, Arizona.

To TIE this Claim to the Public Survey, begin at the NE corner, Section 20, Township 20 N., Range 20 W., G & SR Base and Meridian, bear 1200 feet North and 3650 feet East, to the NE corner of this Claim.

  
David Morris Agent

RECEIVED  
 BLM AZ STATE OFFICE  
 PHOENIX, ARIZONA  
 2011 AUG 25 A 9:18  
 AMC 410239

SPACE ABOVE THIS LINE FOR RECORDER'S USE

# LODE MINING CLAIM LOCATION CERTIFICATE STATE OF ARIZONA, COUNTY OF MOHAVE

KNOW ALL MEN BY THESE PRESENTS: That Silver Standard U.S. Inc. (A Nevada Corporation)  
One East Liberty Street Suite 424  
Reno, Nevada 89501

having discovered this mineral lode vein or deposit with the claim hereby located, claims by right of discovery and location all valuable minerals, under and in accordance with the provisions of the Act of Congress of May, 1872, and the laws of the State of Arizona for mining purposes, 1,500 feet in length along or on this mineral lode, vein or deposit within a width of 300 feet on both sides of the middle of the lode, vein or deposit at the surface ; together with all the dips, spurs, angles and variations; also all water rights incident and appurtenant.  
The general course of the claim is North to South.

The undersigned is a citizen of the United States of America by birth, naturalization or legal organization.

The NAME of this Claim is SILVER CREEK 142.

The DATE of LOCATION of this Claim is 23 day of July, 2011.

The location monument of this claim lies in the NE 1/4, Section 21 T. 20 N R. 20 W, GSRB&M

Beginning at the northeast corner of the claim, and continuing in a clockwise direction.

Thence <u>1500</u> feet, bearing <u>South</u> to the southeast corner,	PHOENIX ARIZONA 2011 AUG 25 9:18 RECEIVED BLM AZ STATE OFFICE
Thence <u>300</u> feet, bearing <u>West</u> to the south end center,	
Thence <u>300</u> feet, bearing <u>West</u> to the southwest corner,	
Thence <u>1500</u> feet, bearing <u>North</u> to the northwest corner,	
Thence <u>300</u> feet, bearing <u>East</u> to the north end center,	
Thence <u>300</u> feet, bearing <u>East</u> to the northeast corner, the point of beginning.	

The LOCATION MONUMENT lies midway between the two sides and is 20 feet from the North end and 1480 feet to the opposite end of this Claim.

This Claim is LOCATED in:	<u>NE</u> 1/4, Section <u>21</u> , T. <u>20 N</u> , R. <u>20 W</u> , <u>GSRB&amp;M</u>
	<u>NW</u> 1/4, Section <u>21</u> , T. <u>20 N</u> , R. <u>20 W</u> , <u>GSRB&amp;M</u>
	1/4, Section _____, T. <u>20 N</u> , R. <u>20 W</u> , <u>GSRB&amp;M</u>
	1/4, Section _____, T. <u>20 N</u> , R. <u>20 W</u> , <u>GSRB&amp;M</u>

Mojave County, Arizona.

To TIE this Claim to the Public Survey, begin at the NE corner, Section 20, Township 20 N, Range 20 W, G & SR Base and Meridian, bear 300 feet South and 3050 feet East, to the NE corner of this Claim.

  
David Morris Agent

AMC410240

SPACE ABOVE THIS LINE FOR RECORDER'S USE

# LODE MINING CLAIM LOCATION CERTIFICATE STATE OF ARIZONA, COUNTY OF MOHAVE

KNOW ALL MEN BY THESE PRESENTS: That Silver Standard U.S. Inc. (A Nevada Corporation)  
One East Liberty Street Suite 424  
Reno, Nevada 89501

having discovered this mineral lode vein or deposit with the claim hereby located, claims by right of discovery and location all valuable minerals, under and in accordance with the provisions of the Act of Congress of May, 1872, and the laws of the State of Arizona for mining purposes, 1,500 feet in length along or on this mineral lode, vein or deposit within a width of 300 feet on both sides of the middle of the lode, vein or deposit at the surface ; together with all the dips, spurs, angles and variations; also all water rights incident and appurtenant.  
The general course of the claim is North to South.

The undersigned is a citizen of the United States of America by birth, naturalization or legal organization.

The NAME of this Claim is SILVER CREEK 143.

The DATE of LOCATION of this Claim is 23 day of July, 2011.

The location monument of this claim lies in the NE 1/4, Section 21 T. 20 N R. 20 W, GSRB&M

Beginning at the northeast corner of the claim, and continuing in a clockwise direction.

Thence	<u>1500</u>	feet, bearing	<u>South</u>	to the southeast corner,
Thence	<u>300</u>	feet, bearing	<u>West</u>	to the south end center,
Thence	<u>300</u>	feet, bearing	<u>West</u>	to the southwest corner,
Thence	<u>1500</u>	feet, bearing	<u>North</u>	to the northwest corner,
Thence	<u>300</u>	feet, bearing	<u>East</u>	to the north end center,
Thence	<u>300</u>	feet, bearing	<u>East</u>	to the northeast corner, the point of beginning.

The LOCATION MONUMENT lies midway between the two sides and is 20 feet from the South end and 1480 feet to the opposite end of this Claim.

This Claim is LOCATED in:	<u>NE</u>	1/4, Section <u>21</u> , T. <u>20 N</u> , R. <u>20 W</u> , GSRB&M
	<u>NW</u>	1/4, Section <u>21</u> , T. <u>20 N</u> , R. <u>20 W</u> , GSRB&M
	<u>SE</u>	1/4, Section <u>16</u> , T. <u>20 N</u> , R. <u>20 W</u> , GSRB&M
	<u>SW</u>	1/4, Section <u>16</u> , T. <u>20 N</u> , R. <u>20 W</u> , GSRB&M

Mojave County, Arizona.

To TIE this Claim to the Public Survey, begin at the NE corner, Section 20, Township 20 N, Range 20 W, G & SR Base and Meridian, bear 1200 feet North and 3050 feet East, to the NE corner of this Claim.

  
David Morris Agent

RECEIVED  
BLM AZ STATE OFFICE  
PHOENIX, ARIZONA  
2011 AUG 25 AM 11:01

AMC410241

SPACE ABOVE THIS LINE FOR RECORDER'S USE

# LODE MINING CLAIM LOCATION CERTIFICATE STATE OF ARIZONA, COUNTY OF MOHAVE

KNOW ALL MEN BY THESE PRESENTS: That Silver Standard U.S. Inc. (A Nevada Corporation)  
One East Liberty Street Suite 424  
Reno, Nevada 89501

having discovered this mineral lode vein or deposit with the claim hereby located, claims by right of discovery and location all valuable minerals, under and in accordance with the provisions of the Act of Congress of May, 1872, and the laws of the State of Arizona for mining purposes, 1,500 feet in length along or on this mineral lode, vein or deposit within a width of 300 feet on both sides of the middle of the lode, vein or deposit at the surface ; together with all the dips, spurs, angles and variations; also all water rights incident and appurtenant.  
The general course of the claim is North to South.

The undersigned is a citizen of the United States of America by birth, naturalization or legal organization.

The NAME of this Claim is SILVER CREEK 144

The DATE of LOCATION of this Claim is 23 day of July, 2011.

The location monument of this claim lies in the NW 1/4, Section 21 T. 20 N R. 20 W, GSRB&M

Beginning at the northeast corner of the claim, and continuing in a clockwise direction.

Thence	<u>1500</u>	feet, bearing	<u>South</u>	to the southeast corner,
Thence	<u>300</u>	feet, bearing	<u>West</u>	to the south end center,
Thence	<u>300</u>	feet, bearing	<u>West</u>	to the southwest corner,
Thence	<u>1500</u>	feet, bearing	<u>North</u>	to the northwest corner,
Thence	<u>300</u>	feet, bearing	<u>East</u>	to the north end center,
Thence	<u>300</u>	feet, bearing	<u>East</u>	to the northeast corner, the point of beginning

The LOCATION MONUMENT lies midway between the two sides and is 20 feet from the North end and 1480 feet to the opposite end of this Claim.

This Claim	<u>NW</u> 1/4, Section <u>21</u> , T. <u>20 N</u> , R. <u>20 W</u> , <u>GSRB&amp;M</u>
is LOCATED in:	<u>      </u> 1/4, Section <u>      </u> , T. <u>20 N</u> , R. <u>20 W</u> , <u>GSRB&amp;M</u>
	<u>      </u> 1/4, Section <u>      </u> , T. <u>20 N</u> , R. <u>20 W</u> , <u>GSRB&amp;M</u>
	<u>      </u> 1/4, Section <u>      </u> , T. <u>20 N</u> , R. <u>20 W</u> , <u>GSRB&amp;M</u>

Mojave County, Arizona.

To TIE this Claim to the Public Survey, begin at the NE corner, Section 20, Township 20 N, Range 20 W, G & SR Base and Meridian, bear 300 feet South and 2450 feet East, to the NE corner of this Claim.

  
David Morris Agent

RECEIVED  
BLM AZ STATE OFFICE  
AUG 25 A 9:18  
PACIFIC ARIZONA

AMC410242



SPACE ABOVE THIS LINE FOR RECORDER'S USE

# LODE MINING CLAIM LOCATION CERTIFICATE STATE OF ARIZONA, COUNTY OF MOHAVE

KNOW ALL MEN BY THESE PRESENTS: That Silver Standard U.S. Inc. (A Nevada Corporation)  
One East Liberty Street Suite 424  
Reno, Nevada 89501

having discovered this mineral lode vein or deposit with the claim hereby located, claims by right of discovery and location all valuable minerals, under and in accordance with the provisions of the Act of Congress of May, 1872, and the laws of the State of Arizona for mining purposes, 1,500 feet in length along or on this mineral lode, vein or deposit within a width of 300 feet on both sides of the middle of the lode, vein or deposit at the surface ; together with all the dips, spurs, angles and variations; also all water rights incident and appurtenant.  
The general course of the claim is North to South.

The undersigned is a citizen of the United States of America by birth, naturalization or legal organization.

The NAME of this Claim is SILVER CREEK 145

The DATE of LOCATION of this Claim is 23 day of July, 2011.

The location monument of this claim lies in the NW 1/4, Section 21 T. 20 N. R. 20 W., GSRB&M

Beginning at the northeast corner of the claim, and continuing in a clockwise direction.

Thence 1500 feet, bearing South to the southeast corner,  
Thence 300 feet, bearing West to the south end center,  
Thence 300 feet, bearing West to the southwest corner,  
Thence 1500 feet, bearing North to the northwest corner,  
Thence 300 feet, bearing East to the north end center,  
Thence 300 feet, bearing East to the northeast corner, the point of beginning.

The LOCATION MONUMENT lies midway between the two sides and is 20 feet from the South end and 1480 feet to the opposite end of this Claim.

This Claim is LOCATED in: NW 1/4, Section 21, T. 20 N., R. 20 W., GSRB&M  
SW 1/4, Section 16, T. 20 N., R. 20 W., GSRB&M  
1/4, Section \_\_\_\_\_, T. 20 N., R. 20 W., GSRB&M  
1/4, Section \_\_\_\_\_, T. 20 N., R. 20 W., GSRB&M  
Mojave County, Arizona.

To TIE this Claim to the Public Survey, begin at the NE corner, Section 20, Township 20 N., Range 20 W., G & SR Base and Meridian, bear 1200 feet North and 2450 feet East, to the NE corner of this Claim.

  
David Morris Agent

RECEIVED  
BLM AZ STATE OFFICE  
2011 AUG 25 AM 9:18  
PHOENIX, ARIZONA

ANC410243

SPACE ABOVE THIS LINE FOR RECORDER'S USE

# LODE MINING CLAIM LOCATION CERTIFICATE STATE OF ARIZONA, COUNTY OF MOHAVE

KNOW ALL MEN BY THESE PRESENTS: That Silver Standard U.S. Inc. (A Nevada Corporation)  
One East Liberty Street Suite 424  
Reno, Nevada 89501

having discovered this mineral lode vein or deposit with the claim hereby located, claims by right of discovery and location all valuable minerals, under and in accordance with the provisions of the Act of Congress of May, 1872, and the laws of the State of Arizona for mining purposes, 1,500 feet in length along or on this mineral lode, vein or deposit within a width of 300 feet on both sides of the middle of the lode, vein or deposit at the surface ; together with all the dips, spurs, angles and variations; also all water rights incident and appurtenant.  
The general course of the claim is North to South.

The undersigned is a citizen of the United States of America by birth, naturalization or legal organization.

The NAME of this Claim is SILVER CREEK 146

The DATE of LOCATION of this Claim is 23 day of July, 2011.

The location monument of this claim lies in the NW 1/4, Section 21 T. 20 N R. 20 W, GSRB&M

Beginning at the northeast corner of the claim, and continuing in a clockwise direction.

Thence	<u>1500</u>	feet, bearing	<u>South</u>	to the southeast corner,
Thence	<u>300</u>	feet, bearing	<u>West</u>	to the south end center,
Thence	<u>300</u>	feet, bearing	<u>West</u>	to the southwest corner,
Thence	<u>1500</u>	feet, bearing	<u>North</u>	to the northwest corner,
Thence	<u>300</u>	feet, bearing	<u>East</u>	to the north end center,
Thence	<u>300</u>	feet, bearing	<u>East</u>	to the northeast corner, the point of beginning.

The LOCATION MONUMENT lies midway between the two sides and is 20 feet from the North end and 1480 feet to the opposite end of this Claim.

This Claim	<u>NW</u>	1/4, Section <u>21</u> , T. <u>20</u> N., R. <u>20</u> W., <u>GSRB&amp;M</u>
is LOCATED in:		1/4, Section _____, T. <u>20</u> N., R. <u>20</u> W., <u>GSRB&amp;M</u>
		1/4, Section _____, T. <u>20</u> N., R. <u>20</u> W., <u>GSRB&amp;M</u>
		1/4, Section _____, T. <u>20</u> N., R. <u>20</u> W., <u>GSRB&amp;M</u>

Mojave County, Arizona.

To TIE this Claim to the Public Survey, begin at the NE corner, Section 20, Township 20 N, Range 20 W, G & SR Base and Meridian, bear 300 feet South and 1850 feet East, to the NE corner of this Claim.

  
David Morris Agent

RECEIVED  
BLM AZ STATE OFFICE  
PHOENIX, ARIZONA  
AUG 25 A 9:48

AMC 410244

SPACE ABOVE THIS LINE FOR RECORDER'S USE

# LODE MINING CLAIM LOCATION CERTIFICATE STATE OF ARIZONA, COUNTY OF MOHAVE

KNOW ALL MEN BY THESE PRESENTS: That Silver Standard U.S. Inc. (A Nevada Corporation)  
One East Liberty Street Suite 424  
Reno, Nevada 89501

having discovered this mineral lode vein or deposit with the claim hereby located, claims by right of discovery and location all valuable minerals, under and in accordance with the provisions of the Act of Congress of May, 1872, and the laws of the State of Arizona for mining purposes, 1,500 feet in length along or on this mineral lode, vein or deposit within a width of 300 feet on both sides of the middle of the lode, vein or deposit at the surface ; together with all the dips, spurs, angles and variations; also all water rights incident and appurtenant.  
The general course of the claim is North to South.

The undersigned is a citizen of the United States of America by birth, naturalization or legal organization.

The NAME of this Claim is SILVER CREEK 147.

The DATE of LOCATION of this Claim is 23 day of July, 2011.

The location monument of this claim lies in the NW 1/4, Section 21 T. 20 N R. 20 W, GSRB&M

Beginning at the northeast corner of the claim, and continuing in a clockwise direction.

Thence	<u>1500</u>	feet, bearing	<u>South</u>	to the southeast corner,
Thence	<u>300</u>	feet, bearing	<u>West</u>	to the south end center,
Thence	<u>300</u>	feet, bearing	<u>West</u>	to the southwest corner,
Thence	<u>1500</u>	feet, bearing	<u>North</u>	to the northwest corner,
Thence	<u>300</u>	feet, bearing	<u>East</u>	to the north end center,
Thence	<u>300</u>	feet, bearing	<u>East</u>	to the northeast corner, the point of beginning.

The LOCATION MONUMENT lies midway between the two sides and is 20 feet from the South end and 1480 feet to the opposite end of this Claim.

This Claim is LOCATED in:	<u>NW</u>	1/4, Section <u>21</u> , T. <u>20 N.</u> , R. <u>20 W.</u> , <u>GSRB&amp;M</u>
	<u>SW</u>	1/4, Section <u>16</u> , T. <u>20 N.</u> , R. <u>20 W.</u> , <u>GSRB&amp;M</u>
		1/4, Section _____, T. <u>20 N.</u> , R. <u>20 W.</u> , <u>GSRB&amp;M</u>
		1/4, Section _____, T. <u>20 N.</u> , R. <u>20 W.</u> , <u>GSRB&amp;M</u>

Mojave County, Arizona.

To TIE this Claim to the Public Survey, begin at the NE corner, Section 20, Township 20 N, Range 20 W, G & SR Base and Meridian, bear 1200 feet North and 1850 feet East, to the NE corner of this Claim.

  
David Morris Agent

RECEIVED  
BLM AZ STATE OFFICE  
2011 AUG 25 A 9:18  
PHOENIX, ARIZONA

ANC410245

SPACE ABOVE THIS LINE FOR RECORDER'S USE

# LODE MINING CLAIM LOCATION CERTIFICATE STATE OF ARIZONA, COUNTY OF MOHAVE

KNOW ALL MEN BY THESE PRESENTS: That Silver Standard U.S. Inc. (A Nevada Corporation)  
One East Liberty Street Suite 424  
Reno, Nevada 89501

having discovered this mineral lode vein or deposit with the claim hereby located, claims by right of discovery and location all valuable minerals, under and in accordance with the provisions of the Act of Congress of May, 1872, and the laws of the State of Arizona for mining purposes, 1,500 feet in length along or on this mineral lode, vein or deposit within a width of 300 feet on both sides of the middle of the lode, vein or deposit at the surface ; together with all the dips, spurs, angles and variations; also all water rights incident and appurtenant.  
The general course of the claim is North to South.

The undersigned is a citizen of the United States of America by birth, naturalization or legal organization.

The NAME of this Claim is SILVER CREEK 148

The DATE of LOCATION of this Claim is 23 day of July, 2011.

The location monument of this claim lies in the NW 1/4, Section 21 T. 20 N R. 20 W, GSRB&M

Beginning at the northeast corner of the claim, and continuing in a clockwise direction.

- Thence 1500 feet, bearing South to the southeast corner,
- Thence 300 feet, bearing West to the south end center,
- Thence 300 feet, bearing West to the southwest corner,
- Thence 1500 feet, bearing North to the northwest corner,
- Thence 300 feet, bearing East to the north end center,
- Thence 300 feet, bearing East to the northeast corner, the point of beginning.

The LOCATION MONUMENT lies midway between the two sides and is 20 feet from the North end and 1480 feet to the opposite end of this Claim.

This Claim is LOCATED in: NW 1/4, Section 21, T. 20 N, R. 20 W, GSRB&M  
1/4, Section 21, T. 20 N, R. 20 W, GSRB&M  
1/4, Section 21, T. 20 N, R. 20 W, GSRB&M  
1/4, Section 21, T. 20 N, R. 20 W, GSRB&M  
Mojave County, Arizona.

To TIE this Claim to the Public Survey, begin at the NE corner, Section 20, Township 20 N, Range 20 W, G & SR Base and Meridian, bear 300 feet South and 1250 feet East, to the NE corner of this Claim.

  
David Morris Agent

RECEIVED  
BLM AZ STATE OFFICE  
2011 AUG 25 AM 10:19  
PHOENIX, ARIZONA

AMC410246

SPACE ABOVE THIS LINE FOR RECORDER'S USE

# LODE MINING CLAIM LOCATION CERTIFICATE STATE OF ARIZONA, COUNTY OF MOHAVE

KNOW ALL MEN BY THESE PRESENTS: That Silver Standard U.S. Inc. (A Nevada Corporation)  
One East Liberty Street Suite 424  
Reno, Nevada 89501

having discovered this mineral lode vein or deposit with the claim hereby located, claims by right of discovery and location all valuable minerals, under and in accordance with the provisions of the Act of Congress of May, 1872, and the laws of the State of Arizona for mining purposes, 1,500 feet in length along or on this mineral lode, vein or deposit within a width of 300 feet on both sides of the middle of the lode, vein or deposit at the surface ; together with all the dips, spurs, angles and variations; also all water rights incident and appurtenant.  
The general course of the claim is North to South.

The undersigned is a citizen of the United States of America by birth, naturalization or legal organization.

The NAME of this Claim is SILVER CREEK 149

The DATE of LOCATION of this Claim is 23 day of July, 2011.

The location monument of this claim lies in the NW 1/4, Section 21 T. 20 N. R. 20 W., GSRB&M

Beginning at the northeast corner of the claim, and continuing in a clockwise direction.


Thence <u>1500</u> feet, bearing <u>South</u> to the southeast corner,	PHOENIX, ARIZONA 2011 AUG 25 A 9:19 BLM AZ STATE OFFICE
Thence <u>300</u> feet, bearing <u>West</u> to the south end center,	
Thence <u>300</u> feet, bearing <u>West</u> to the southwest corner,	
Thence <u>1500</u> feet, bearing <u>North</u> to the northwest corner,	
Thence <u>300</u> feet, bearing <u>East</u> to the north end center,	
Thence <u>300</u> feet, bearing <u>East</u> to the northeast corner, the point of beginning.	

The LOCATION MONUMENT lies midway between the two sides and is 20 feet from the South end and 1480 feet to the opposite end of this Claim.

This Claim is LOCATED in:	<u>NW</u> 1/4, Section <u>21</u> , T. <u>20 N.</u> , R. <u>20 W.</u> , <u>GSRB&amp;M</u>
	<u>SW</u> 1/4, Section <u>16</u> , T. <u>20 N.</u> , R. <u>20 W.</u> , <u>GSRB&amp;M</u>
	1/4, Section _____, T. <u>20 N.</u> , R. <u>20 W.</u> , <u>GSRB&amp;M</u>
	1/4, Section _____, T. <u>20 N.</u> , R. <u>20 W.</u> , <u>GSRB&amp;M</u>

Mojave County, Arizona.

To TIE this Claim to the Public Survey, begin at the NE corner, Section 20, Township 20 N., Range 20 W., G & SR Base and Meridian, bear 1200 feet North and 1250 feet East, to the NE corner of this Claim.

  
David Morris Agent

AMC410247

SPACE ABOVE THIS LINE FOR RECORDER'S USE

# LODE MINING CLAIM LOCATION CERTIFICATE STATE OF ARIZONA, COUNTY OF MOHAVE

KNOW ALL MEN BY THESE PRESENTS: That Silver Standard U.S. Inc. (A Nevada Corporation)  
One East Liberty Street Suite 424  
Reno, Nevada 89501

having discovered this mineral lode vein or deposit with the claim hereby located, claims by right of discovery and location all valuable minerals, under and in accordance with the provisions of the Act of Congress of May, 1872, and the laws of the State of Arizona for mining purposes, 1,500 feet in length along or on this mineral lode, vein or deposit within a width of 300 feet on both sides of the middle of the lode, vein or deposit at the surface ; together with all the dips, spurs, angles and variations; also all water rights incident and appurtenant.  
The general course of the claim is North to South.

The undersigned is a citizen of the United States of America by birth, naturalization or legal organization.

The NAME of this Claim is SILVER CREEK 150

The DATE of LOCATION of this Claim is 23 day of July, 2011.

The location monument of this claim lies in the NW 1/4, Section 21 T. 20 N R. 20 W, GSRB&M

Beginning at the northeast corner of the claim, and continuing in a clockwise direction.

Thence	<u>1500</u>	feet, bearing	<u>South</u>	to the southeast corner,
Thence	<u>300</u>	feet, bearing	<u>West</u>	to the south end center,
Thence	<u>300</u>	feet, bearing	<u>West</u>	to the southwest corner,
Thence	<u>1500</u>	feet, bearing	<u>North</u>	to the northwest corner,
Thence	<u>300</u>	feet, bearing	<u>East</u>	to the north end center,
Thence	<u>300</u>	feet, bearing	<u>East</u>	to the northeast corner, the point of beginning.

The LOCATION MONUMENT lies midway between the two sides and is 20 feet from the North end and 1480 feet to the opposite end of this Claim.

This Claim is LOCATED in:	<u>NW</u> 1/4, Section <u>21</u> , T. <u>20 N</u> , R. <u>20 W</u> , <u>GSRB&amp;M</u>
	_____ 1/4, Section _____, T. <u>20 N</u> , R. <u>20 W</u> , <u>GSRB&amp;M</u>
	_____ 1/4, Section _____, T. <u>20 N</u> , R. <u>20 W</u> , <u>GSRB&amp;M</u>
	_____ 1/4, Section _____, T. <u>20 N</u> , R. <u>20 W</u> , <u>GSRB&amp;M</u>

Mojave County, Arizona.

To TIE this Claim to the Public Survey, begin at the NE corner, Section 20, Township 20 N, Range 20 W, G & SR Base and Meridian, bear 300 feet South and 650 feet East, to the NE corner of this Claim.

  
David Morris Agent

RECEIVED  
BLM ARIZONA STATE OFFICE  
AUG 25 A 9:19  
MOHAVE COUNTY, ARIZONA

AMCH 10248

SPACE ABOVE THIS LINE FOR RECORDER'S USE

# LODE MINING CLAIM LOCATION CERTIFICATE STATE OF ARIZONA, COUNTY OF MOHAVE

KNOW ALL MEN BY THESE PRESENTS: That Silver Standard U.S. Inc. (A Nevada Corporation)  
One East Liberty Street Suite 424  
Reno, Nevada 89501

having discovered this mineral lode vein or deposit with the claim hereby located, claims by right of discovery and location all valuable minerals, under and in accordance with the provisions of the Act of Congress of May, 1872, and the laws of the State of Arizona for mining purposes, 1,500 feet in length along or on this mineral lode, vein or deposit within a width of 300 feet on both sides of the middle of the lode, vein or deposit at the surface ; together with all the dips, spurs, angles and variations; also all water rights incident and appurtenant.  
The general course of the claim is North to South.

The undersigned is a citizen of the United States of America by birth, naturalization or legal organization.

The NAME of this Claim is SILVER CREEK 151

The DATE of LOCATION of this Claim is 23 day of July, 2011.

The location monument of this claim lies in the NW 1/4, Section 21 T. 20 N R. 20 W, GSRB&M

Beginning at the northeast corner of the claim, and continuing in a clockwise direction.

Thence 1500 feet, bearing South to the southeast corner,  
Thence 300 feet, bearing West to the south end center,  
Thence 300 feet, bearing West to the southwest corner,  
Thence 1500 feet, bearing North to the northwest corner,  
Thence 300 feet, bearing East to the north end center,  
Thence 300 feet, bearing East to the northeast corner, the point of beginning.

The LOCATION MONUMENT lies midway between the two sides and is 20 feet from the South end and 1480 feet to the opposite end of this Claim.

This Claim is LOCATED in: NW 1/4, Section 21, T. 20 N, R. 20 W, GSRB&M  
SW 1/4, Section 16, T. 20 N, R. 20 W, GSRB&M  
1/4, Section \_\_\_\_\_, T. 20 N, R. 20 W, GSRB&M  
1/4, Section \_\_\_\_\_, T. 20 N, R. 20 W, GSRB&M  
Mojave County, Arizona.

To TIE this Claim to the Public Survey, begin at the NE corner, Section 20, Township 20 N, Range 20 W, G & SR Base and Meridian, bear 1200 feet North and 650 feet East, to the NE corner of this Claim.

  
David Morris Agent

PHOENIX ARIZONA

2011 AUG 25 A 9:19

RECEIVED  
BLM AZ STATE OFFICE

AMC410249

SPACE ABOVE THIS LINE FOR RECORDER'S USE

# LODE MINING CLAIM LOCATION CERTIFICATE STATE OF ARIZONA, COUNTY OF MOHAVE

KNOW ALL MEN BY THESE PRESENTS: That Silver Standard U.S. Inc. (A Nevada Corporation)  
One East Liberty Street Suite 424  
Reno, Nevada 89501

having discovered this mineral lode vein or deposit with the claim hereby located, claims by right of discovery and location all valuable minerals, under and in accordance with the provisions of the Act of Congress of May, 1872, and the laws of the State of Arizona for mining purposes, 1,500 feet in length along or on this mineral lode, vein or deposit within a width of 300 feet on both sides of the middle of the lode, vein or deposit at the surface ; together with all the dips, spurs, angles and variations; also all water rights incident and appurtenant.  
The general course of the claim is North to South.

The undersigned is a citizen of the United States of America by birth, naturalization or legal organization.

The NAME of this Claim is SILVER CREEK 152.

The DATE of LOCATION of this Claim is 23 day of July, 2011.

The location monument of this claim lies in the NE 1/4, Section 20 T. 20 N R. 20 W, GSRB&M

Beginning at the northeast corner of the claim, and continuing in a clockwise direction.

Thence	<u>1500</u>	feet, bearing	<u>South</u>	to the southeast corner,
Thence	<u>300</u>	feet, bearing	<u>West</u>	to the south end center,
Thence	<u>300</u>	feet, bearing	<u>West</u>	to the southwest corner,
Thence	<u>1500</u>	feet, bearing	<u>North</u>	to the northwest corner,
Thence	<u>300</u>	feet, bearing	<u>East</u>	to the north end center,
Thence	<u>300</u>	feet, bearing	<u>East</u>	to the northeast corner, the point of beginning.

The LOCATION MONUMENT lies midway between the two sides and is 20 feet from the North end and 1480 feet to the opposite end of this Claim.

This Claim is LOCATED in:	<u>NE</u>	1/4, Section <u>20</u> , T. <u>20 N</u> , R. <u>20 W</u> , <u>GSRB&amp;M</u>
	<u>NW</u>	1/4, Section <u>21</u> , T. <u>20 N</u> , R. <u>20 W</u> , <u>GSRB&amp;M</u>
		1/4, Section _____, T. <u>20 N</u> , R. <u>20 W</u> , <u>GSRB&amp;M</u>
		1/4, Section _____, T. <u>20 N</u> , R. <u>20 W</u> , <u>GSRB&amp;M</u>

Mojave County, Arizona.

To TIE this Claim to the Public Survey, begin at the NE corner, Section 20, Township 20 N, Range 20 W, G & SR Base and Meridian, bear 300 feet South and 50 feet East, to the NE corner of this Claim.

  
David Morris Agent

RECEIVED  
BLM AZ STATE OFFICE  
2011 AUG 25 A 9:19  
PHOENIX, ARIZONA

AMC410250



SPACE ABOVE THIS LINE FOR RECORDER'S USE

# LODE MINING CLAIM LOCATION CERTIFICATE STATE OF ARIZONA, COUNTY OF MOHAVE

KNOW ALL MEN BY THESE PRESENTS: That Silver Standard U.S. Inc. (A Nevada Corporation)  
One East Liberty Street Suite 424  
Reno, Nevada 89501

having discovered this mineral lode vein or deposit with the claim hereby located, claims by right of discovery and location all valuable minerals, under and in accordance with the provisions of the Act of Congress of May, 1872, and the laws of the State of Arizona for mining purposes, 1,500 feet in length along or on this mineral lode, vein or deposit within a width of 300 feet on both sides of the middle of the lode, vein or deposit at the surface ; together with all the dips, spurs, angles and variations; also all water rights incident and appurtenant.  
The general course of the claim is North to South.

The undersigned is a citizen of the United States of America by birth, naturalization or legal organization.

The NAME of this Claim is SILVER CREEK 153.

The DATE of LOCATION of this Claim is 23 day of July, 2011.

The location monument of this claim lies in the NE 1/4, Section 20 T. 20 N R. 20 W, GSRB&M

Beginning at the northeast corner of the claim, and continuing in a clockwise direction.

Thence 1500 feet, bearing South to the southeast corner,  
Thence 300 feet, bearing West to the south end center,  
Thence 300 feet, bearing West to the southwest corner,  
Thence 1500 feet, bearing North to the northwest corner,  
Thence 300 feet, bearing East to the north end center,  
Thence 300 feet, bearing East to the northeast corner, the point of beginning.

The LOCATION MONUMENT lies midway between the two sides and is 20 feet from the South end and 1480 feet to the opposite end of this Claim.

This Claim is LOCATED in: NE 1/4, Section 20, T. 20 N, R. 20 W, GSRB&M  
SE 1/4, Section 17, T. 20 N, R. 20 W, GSRB&M  
NW 1/4, Section 21, T. 20 N, R. 20 W, GSRB&M  
SW 1/4, Section 16, T. 20 N, R. 20 W, GSRB&M  
Mojave County, Arizona.

To TIE this Claim to the Public Survey, begin at the NE corner, Section 20, Township 20 N, Range 20 W, G & SR Base and Meridian, bear 1200 feet North and 50 feet East, to the NE corner of this Claim.

  
David Morris Agent

RECEIVED  
BLM AZ STATE OFFICE  
2011 AUG 25 A 9:19  
PHOENIX ARIZONA

AMC410251

SPACE ABOVE THIS LINE FOR RECORDER'S USE

# LODE MINING CLAIM LOCATION CERTIFICATE STATE OF ARIZONA, COUNTY OF MOHAVE

KNOW ALL MEN BY THESE PRESENTS: That Silver Standard U.S. Inc. (A Nevada Corporation)  
One East Liberty Street Suite 424  
Reno, Nevada 89501

having discovered this mineral lode vein or deposit with the claim hereby located, claims by right of discovery and location all valuable minerals, under and in accordance with the provisions of the Act of Congress of May, 1872, and the laws of the State of Arizona for mining purposes, 1,500 feet in length along or on this mineral lode, vein or deposit within a width of 300 feet on both sides of the middle of the lode, vein or deposit at the surface ; together with all the dips, spurs, angles and variations; also all water rights incident and appurtenant.  
The general course of the claim is North to South.

The undersigned is a citizen of the United States of America by birth, naturalization or legal organization.

The NAME of this Claim is SILVER CREEK 154.

The DATE of LOCATION of this Claim is 23 day of July, 2011.

The location monument of this claim lies in the NE 1/4, Section 20 T. 20 N R. 20 W, GSRB&M

Beginning at the northeast corner of the claim, and continuing in a clockwise direction.


Thence	<u>1500</u>	feet, bearing	<u>South</u>	to the southeast corner,
Thence	<u>300</u>	feet, bearing	<u>West</u>	to the south end center,
Thence	<u>300</u>	feet, bearing	<u>West</u>	to the southwest corner,
Thence	<u>1500</u>	feet, bearing	<u>North</u>	to the northwest corner,
Thence	<u>300</u>	feet, bearing	<u>East</u>	to the north end center,
Thence	<u>300</u>	feet, bearing	<u>East</u>	to the northeast corner, the point of beginning.

The LOCATION MONUMENT lies midway between the two sides and is 20 feet from the North end and 1480 feet to the opposite end of this Claim.

This Claim is LOCATED in:	<u>NE</u> 1/4, Section <u>20</u> , T. <u>20 N</u> , R. <u>20 W</u> , <u>GSRB&amp;M</u>
	1/4, Section _____, T. <u>20 N</u> , R. <u>20 W</u> , <u>GSRB&amp;M</u>
	1/4, Section _____, T. <u>20 N</u> , R. <u>20 W</u> , <u>GSRB&amp;M</u>
	1/4, Section _____, T. <u>20 N</u> , R. <u>20 W</u> , <u>GSRB&amp;M</u>

Mojave County, Arizona.

To TIE this Claim to the Public Survey, begin at the NE corner, Section 20, Township 20 N, Range 20 W, G & SR Base and Meridian, bear 300 feet South and 550 feet West, to the NE corner of this Claim.

  
David Morris Agent

RECEIVED  
BLM AZ STATE OFFICE  
2011 AUG 25 A 9:19  
PHOENIX, ARIZONA

AMCH 10252

SPACE ABOVE THIS LINE FOR RECORDER'S USE

# LODE MINING CLAIM LOCATION CERTIFICATE STATE OF ARIZONA, COUNTY OF MOHAVE

KNOW ALL MEN BY THESE PRESENTS: That Silver Standard U.S. Inc. (A Nevada Corporation)  
One East Liberty Street Suite 424  
Reno, Nevada 89501

having discovered this mineral lode vein or deposit with the claim hereby located, claims by right of discovery and location all valuable minerals, under and in accordance with the provisions of the Act of Congress of May, 1872, and the laws of the State of Arizona for mining purposes, 1,500 feet in length along or on this mineral lode, vein or deposit within a width of 300 feet on both sides of the middle of the lode, vein or deposit at the surface; together with all the dips, spurs, angles and variations; also all water rights incident and appurtenant.  
The general course of the claim is North to South.

The undersigned is a citizen of the United States of America by birth, naturalization or legal organization.

The NAME of this Claim is SILVER CREEK 155

The DATE of LOCATION of this Claim is 23 day of July, 2011.

The location monument of this claim lies in the NE 1/4, Section 20 T. 20 N R. 20 W, GSRB&M


Beginning at the northeast corner of the claim, and continuing in a clockwise direction.

Thence 1500 feet, bearing South to the southeast corner,  
Thence 300 feet, bearing West to the south end center,  
Thence 300 feet, bearing West to the southwest corner,  
Thence 1500 feet, bearing North to the northwest corner,  
Thence 300 feet, bearing East to the north end center,  
Thence 300 feet, bearing East to the northeast corner, the point of beginning.

The LOCATION MONUMENT lies midway between the two sides and is 20 feet from the South end and 1480 feet to the opposite end of this Claim.

This Claim is LOCATED in: NE 1/4, Section 20, T. 20 N, R. 20 W, GSRB&M  
SE 1/4, Section 17, T. 20 N, R. 20 W, GSRB&M  
1/4, Section \_\_\_\_\_, T. 20 N, R. 20 W, GSRB&M  
1/4, Section \_\_\_\_\_, T. 20 N, R. 20 W, GSRB&M  
Mojave County, Arizona.

To TIE this Claim to the Public Survey, begin at the NE corner, Section 20, Township 20 N, Range 20 W, G & SR Base and Meridian, bear 1200 feet North and 550 feet West, to the NE corner of this Claim.

  
David Morris Agent

PHOENIX ARIZONA

2011 AUG 25 A 9:19

RECEIVED  
BLM AZ STATE OFFICE

AMC410253

SPACE ABOVE THIS LINE FOR RECORDER'S USE

# LODE MINING CLAIM LOCATION CERTIFICATE STATE OF ARIZONA, COUNTY OF MOHAVE

KNOW ALL MEN BY THESE PRESENTS: That Silver Standard U.S. Inc. (A Nevada Corporation)  
One East Liberty Street Suite 424  
Reno, Nevada 89501

having discovered this mineral lode vein or deposit with the claim hereby located, claims by right of discovery and location all valuable minerals, under and in accordance with the provisions of the Act of Congress of May, 1872, and the laws of the State of Arizona for mining purposes, 1,500 feet in length along or on this mineral lode, vein or deposit within a width of 300 feet on both sides of the middle of the lode, vein or deposit at the surface ; together with all the dips, spurs, angles and variations; also all water rights incident and appurtenant.  
The general course of the claim is North to South.

The undersigned is a citizen of the United States of America by birth, naturalization or legal organization.

The NAME of this Claim is SILVER CREEK 156.

The DATE of LOCATION of this Claim is 23 day of July, 2011.

The location monument of this claim lies in the NE 1/4, Section 20 T. 20 N. R. 20 W., GSRB&M

Beginning at the northeast corner of the claim, and continuing in a clockwise direction.

Thence	<u>1500</u>	feet, bearing	<u>South</u>	to the southeast corner,
Thence	<u>300</u>	feet, bearing	<u>West</u>	to the south end center,
Thence	<u>300</u>	feet, bearing	<u>West</u>	to the southwest corner,
Thence	<u>1500</u>	feet, bearing	<u>North</u>	to the northwest corner,
Thence	<u>300</u>	feet, bearing	<u>East</u>	to the north end center,
Thence	<u>300</u>	feet, bearing	<u>East</u>	to the northeast corner, the point of beginning.

The LOCATION MONUMENT lies midway between the two sides and is 20 feet from the South end and 1480 feet to the opposite end of this Claim.

This Claim is LOCATED in:	<u>NE</u>	1/4, Section <u>20</u> , T. <u>20</u> N., R. <u>20</u> W., GSRB&M
	<u>SE</u>	1/4, Section <u>17</u> , T. <u>20</u> N., R. <u>20</u> W., GSRB&M
		1/4, Section _____, T. <u>20</u> N., R. <u>20</u> W., GSRB&M
		1/4, Section _____, T. <u>20</u> N., R. <u>20</u> W., GSRB&M

Mojave County, Arizona.

To TIE this Claim to the Public Survey, begin at the NE corner, Section 20, Township 20 N., Range 20 W., G & SR Base and Meridian, bear 1200 feet North and 1150 feet West, to the NE corner of this Claim.

  
David Morris Agent

RECEIVED  
BLM AZ STATE OFFICE  
2011 AUG 25 A 9:19  
PHOENIX, ARIZONA

ANCL 10254

SPACE ABOVE THIS LINE FOR RECORDER'S USE

# LODE MINING CLAIM LOCATION CERTIFICATE STATE OF ARIZONA, COUNTY OF MOHAVE

KNOW ALL MEN BY THESE PRESENTS: That Silver Standard U.S. Inc. (A Nevada Corporation)  
One East Liberty Street Suite 424  
Reno, Nevada 89501

having discovered this mineral lode vein or deposit with the claim hereby located, claims by right of discovery and location all valuable minerals, under and in accordance with the provisions of the Act of Congress of May, 1872, and the laws of the State of Arizona for mining purposes, 1,500 feet in length along or on this mineral lode, vein or deposit within a width of 300 feet on both sides of the middle of the lode, vein or deposit at the surface ; together with all the dips, spurs, angles and variations; also all water rights incident and appurtenant.  
The general course of the claim is North to South.

The undersigned is a citizen of the United States of America by birth, naturalization or legal organization.

The NAME of this Claim is SILVER CREEK 157

The DATE of LOCATION of this Claim is 23 day of July, 2011.

The location monument of this claim lies in the SE 1/4, Section 16 T. 20 N. R. 20 W., GSRB&M

Beginning at the northeast corner of the claim, and continuing in a clockwise direction.


Thence	<u>1500</u>	feet, bearing	<u>South</u>	to the southeast corner,
Thence	<u>300</u>	feet, bearing	<u>West</u>	to the south end center,
Thence	<u>300</u>	feet, bearing	<u>West</u>	to the southwest corner,
Thence	<u>1500</u>	feet, bearing	<u>North</u>	to the northwest corner,
Thence	<u>300</u>	feet, bearing	<u>East</u>	to the north end center,
Thence	<u>300</u>	feet, bearing	<u>East</u>	to the northeast corner, the point of beginning.

The LOCATION MONUMENT lies midway between the two sides and is 20 feet from the South end and 1480 feet to the opposite end of this Claim.

This Claim is LOCATED in:	<u>NE</u>	1/4, Section <u>16</u> , T. <u>20</u> N., R. <u>20</u> W., <u>GSRB&amp;M</u>
	<u>SE</u>	1/4, Section <u>16</u> , T. <u>20</u> N., R. <u>20</u> W., <u>GSRB&amp;M</u>
	_____	1/4, Section _____, T. <u>20</u> N., R. <u>20</u> W., <u>GSRB&amp;M</u>
	_____	1/4, Section _____, T. <u>20</u> N., R. <u>20</u> W., <u>GSRB&amp;M</u>

Mojave County, Arizona.

To TIE this Claim to the Public Survey, begin at the NE corner, Section 20, Township 20 N., Range 20 W., G & SR Base and Meridian, bear 2700 feet North and 3650 feet East, to the NE corner of this Claim.

  
David Morris Agent

RECEIVED  
BLM AZ STATE OFFICE  
2011 AUG 25 A 9:19  
PHOTOGRAPHY ARIZONA

AMC 410255

SPACE ABOVE THIS LINE FOR RECORDER'S USE

# LODE MINING CLAIM LOCATION CERTIFICATE STATE OF ARIZONA, COUNTY OF MOHAVE

KNOW ALL MEN BY THESE PRESENTS: That Silver Standard U.S. Inc. (A Nevada Corporation)  
One East Liberty Street Suite 424  
Reno, Nevada 89501

having discovered this mineral lode vein or deposit with the claim hereby located, claims by right of discovery and location all valuable minerals, under and in accordance with the provisions of the Act of Congress of May, 1872, and the laws of the State of Arizona for mining purposes, 1,500 feet in length along or on this mineral lode, vein or deposit within a width of 300 feet on both sides of the middle of the lode, vein or deposit at the surface ; together with all the dips, spurs, angles and variations; also all water rights incident and appurtenant.  
The general course of the claim is North to South.

The undersigned is a citizen of the United States of America by birth, naturalization or legal organization.

The NAME of this Claim is SILVER CREEK 158.

The DATE of LOCATION of this Claim is 23 day of July, 2011.

The location monument of this claim lies in the SE 1/4, Section 16 T. 20 N. R. 20 W., GSRB&M

Beginning at the northeast corner of the claim, and continuing in a clockwise direction.

Thence	<u>1500</u>	feet, bearing	<u>South</u>	to the southeast corner,
Thence	<u>300</u>	feet, bearing	<u>West</u>	to the south end center,
Thence	<u>300</u>	feet, bearing	<u>West</u>	to the southwest corner,
Thence	<u>1500</u>	feet, bearing	<u>North</u>	to the northwest corner,
Thence	<u>300</u>	feet, bearing	<u>East</u>	to the north end center,
Thence	<u>300</u>	feet, bearing	<u>East</u>	to the northeast corner, the point of beginning.

The LOCATION MONUMENT lies midway between the two sides and is 20 feet from the South end and 1480 feet to the opposite end of this Claim.

This Claim is LOCATED in:	<u>NE</u>	1/4, Section <u>16</u> , T. <u>20</u> N., R. <u>20</u> W., <u>GSRB&amp;M</u>
	<u>SE</u>	1/4, Section <u>16</u> , T. <u>20</u> N., R. <u>20</u> W., <u>GSRB&amp;M</u>
	<u>NW</u>	1/4, Section <u>16</u> , T. <u>20</u> N., R. <u>20</u> W., <u>GSRB&amp;M</u>
	<u>SW</u>	1/4, Section <u>16</u> , T. <u>20</u> N., R. <u>20</u> W., <u>GSRB&amp;M</u>

Mojave County, Arizona.

To TIE this Claim to the Public Survey, begin at the NE corner, Section 20, Township 20 N., Range 20 W., G & SR Base and Meridian, bear 2700 feet North and 3050 feet East, to the NE corner of this Claim.

  
David Morris Agent

RECEIVED  
BLM AZ STATE OFFICE  
2011 JUL 25 A 9:19  
PHOENIX, ARIZONA

AMC410256

SPACE ABOVE THIS LINE FOR RECORDER'S USE

# LODE MINING CLAIM LOCATION CERTIFICATE STATE OF ARIZONA, COUNTY OF MOHAVE

KNOW ALL MEN BY THESE PRESENTS: That Silver Standard U.S. Inc. (A Nevada Corporation)  
One East Liberty Street Suite 424  
Reno, Nevada 89501

having discovered this mineral lode vein or deposit with the claim hereby located, claims by right of discovery and location all valuable minerals, under and in accordance with the provisions of the Act of Congress of May, 1872, and the laws of the State of Arizona for mining purposes, 1,500 feet in length along or on this mineral lode, vein or deposit within a width of 300 feet on both sides of the middle of the lode, vein or deposit at the surface ; together with all the dips, spurs, angles and variations; also all water rights incident and appurtenant.  
The general course of the claim is North to South.

The undersigned is a citizen of the United States of America by birth, naturalization or legal organization.

The NAME of this Claim is SILVER CREEK 159.

The DATE of LOCATION of this Claim is 24 day of July, 2011.

The location monument of this claim lies in the NW 1/4, Section 16 T. 20 N R. 20 W, GSRB&M

Beginning at the northeast corner of the claim, and continuing in a clockwise direction.

Thence	<u>1500</u>	feet, bearing	<u>South</u>	to the southeast corner,
Thence	<u>300</u>	feet, bearing	<u>West</u>	to the south end center,
Thence	<u>300</u>	feet, bearing	<u>West</u>	to the southwest corner,
Thence	<u>1500</u>	feet, bearing	<u>North</u>	to the northwest corner,
Thence	<u>300</u>	feet, bearing	<u>East</u>	to the north end center,
Thence	<u>300</u>	feet, bearing	<u>East</u>	to the northeast corner, the point of beginning.

RECEIVED  
BLM AZ STATE OFFICE  
2011 JUN 25 A 9:19  
PHOENIX, ARIZONA

The LOCATION MONUMENT lies midway between the two sides and is 20 feet from the North end and 1480 feet to the opposite end of this Claim.

This Claim	<u>NW</u>	1/4, Section <u>16</u> , T. <u>20 N</u> , R. <u>20 W</u> , <u>GSRB&amp;M</u>
is LOCATED in:	<u>—</u>	1/4, Section <u>—</u> , T. <u>20 N</u> , R. <u>20 W</u> , <u>GSRB&amp;M</u>
	<u>—</u>	1/4, Section <u>—</u> , T. <u>20 N</u> , R. <u>20 W</u> , <u>GSRB&amp;M</u>
	<u>SW</u>	1/4, Section <u>16</u> , T. <u>20 N</u> , R. <u>20 W</u> , <u>GSRB&amp;M</u>

Mojave County, Arizona.

To TIE this Claim to the Public Survey, begin at the NE corner, Section 20, Township 20 N, Range 20 W, G & SR Base and Meridian, bear 2700 feet North and 2450 feet East, to the NE corner of this Claim.

  
David Morris Agent

AMC410251

SPACE ABOVE THIS LINE FOR RECORDER'S USE

# LODE MINING CLAIM LOCATION CERTIFICATE STATE OF ARIZONA, COUNTY OF MOHAVE

KNOW ALL MEN BY THESE PRESENTS: That Silver Standard U.S. Inc. (A Nevada Corporation)  
One East Liberty Street Suite 424  
Reno, Nevada 89501

having discovered this mineral lode vein or deposit with the claim hereby located, claims by right of discovery and location all valuable minerals, under and in accordance with the provisions of the Act of Congress of May, 1872, and the laws of the State of Arizona for mining purposes, 1,500 feet in length along or on this mineral lode, vein or deposit within a width of 300 feet on both sides of the middle of the lode, vein or deposit at the surface ; together with all the dips, spurs, angles and variations; also all water rights incident and appurtenant.  
The general course of the claim is North to South.

The undersigned is a citizen of the United States of America by birth, naturalization or legal organization.

The NAME of this Claim is SILVER CREEK 160.

The DATE of LOCATION of this Claim is 24 day of July, 2011.

The location monument of this claim lies in the NW 1/4, Section 16 T. 20 N R. 20 W, GSRB&M

Beginning at the northeast corner of the claim, and continuing in a clockwise direction.

Thence	<u>1500</u>	feet, bearing	<u>South</u>	to the southeast corner,
Thence	<u>300</u>	feet, bearing	<u>West</u>	to the south end center,
Thence	<u>300</u>	feet, bearing	<u>West</u>	to the southwest corner,
Thence	<u>1500</u>	feet, bearing	<u>North</u>	to the northwest corner,
Thence	<u>300</u>	feet, bearing	<u>East</u>	to the north end center,
Thence	<u>300</u>	feet, bearing	<u>East</u>	to the northeast corner, the point of beginning.

The LOCATION MONUMENT lies midway between the two sides and is 20 feet from the South end and 1480 feet to the opposite end of this Claim.

This Claim is LOCATED in: NW 1/4, Section 16, T. 20 N, R. 20 W, GSRB&M  
 \_\_\_\_\_ 1/4, Section \_\_\_\_\_, T. 20 N, R. 20 W, GSRB&M  
 \_\_\_\_\_ 1/4, Section \_\_\_\_\_, T. 20 N, R. 20 W, GSRB&M  
 \_\_\_\_\_ 1/4, Section \_\_\_\_\_, T. 20 N, R. 20 W, GSRB&M  
 Mojave County, Arizona.

To TIE this Claim to the Public Survey, begin at the NE corner, Section 20, Township 20 N, Range 20 W, G & SR Base and Meridian, bear 4200 feet North and 2450 feet East, to the NE corner of this Claim.

  
David Morris Agent

RECEIVED  
BLM AZ STATE OFFICE  
2011 AUG 25 10 19 AM  
PHOENIX, ARIZONA

AMC410258



SPACE ABOVE THIS LINE FOR RECORDER'S USE

# LODE MINING CLAIM LOCATION CERTIFICATE STATE OF ARIZONA, COUNTY OF MOHAVE

KNOW ALL MEN BY THESE PRESENTS: That Silver Standard U.S. Inc. (A Nevada Corporation)  
One East Liberty Street Suite 424  
Reno, Nevada 89501

having discovered this mineral lode vein or deposit with the claim hereby located, claims by right of discovery and location all valuable minerals, under and in accordance with the provisions of the Act of Congress of May, 1872, and the laws of the State of Arizona for mining purposes, 1,500 feet in length along or on this mineral lode, vein or deposit within a width of 300 feet on both sides of the middle of the lode, vein or deposit at the surface ; together with all the dips, spurs, angles and variations; also all water rights incident and appurtenant.  
The general course of the claim is North to South.

The undersigned is a citizen of the United States of America by birth, naturalization or legal organization.

The NAME of this Claim is SILVER CREEK 161

The DATE of LOCATION of this Claim is 24 day of July, 2011.

The location monument of this claim lies in the NW 1/4, Section 16 T. 20 N R. 20 W, GSRB&M

Beginning at the northeast corner of the claim, and continuing in a clockwise direction.

Thence	<u>1500</u>	feet, bearing	<u>South</u>	to the southeast corner,
Thence	<u>300</u>	feet, bearing	<u>West</u>	to the south end center,
Thence	<u>300</u>	feet, bearing	<u>West</u>	to the southwest corner,
Thence	<u>1500</u>	feet, bearing	<u>North</u>	to the northwest corner,
Thence	<u>300</u>	feet, bearing	<u>East</u>	to the north end center,
Thence	<u>300</u>	feet, bearing	<u>East</u>	to the northeast corner, the point of beginning.

The LOCATION MONUMENT lies midway between the two sides and is 20 feet from the North end and 1480 feet to the opposite end of this Claim.

This Claim is LOCATED in:	<u>NW</u>	1/4, Section <u>16</u> , T. <u>20 N</u> , R. <u>20 W</u> , <u>GSRB&amp;M</u>
	<u>SW</u>	1/4, Section <u>16</u> , T. <u>20 N</u> , R. <u>20 W</u> , <u>GSRB&amp;M</u>
	_____	1/4, Section _____, T. <u>20 N</u> , R. <u>20 W</u> , <u>GSRB&amp;M</u>
	_____	1/4, Section _____, T. <u>20 N</u> , R. <u>20 W</u> , <u>GSRB&amp;M</u>

Mojave County, Arizona.

To TIE this Claim to the Public Survey, begin at the NE corner, Section 20, Township 20 N, Range 20 W, G & SR Base and Meridian, bear 2700 feet North and 1850 feet East, to the NE corner of this Claim.

  
David Morris Agent

RECEIVED  
BLM AZ STATE OFFICE  
2011 AUG 25 AM 8:19  
PHOENIX, ARIZONA

AMC410259

SPACE ABOVE THIS LINE FOR RECORDER'S USE

# LODE MINING CLAIM LOCATION CERTIFICATE STATE OF ARIZONA, COUNTY OF MOHAVE

KNOW ALL MEN BY THESE PRESENTS: That Silver Standard U.S. Inc. (A Nevada Corporation)  
One East Liberty Street Suite 424  
Reno, Nevada 89501

having discovered this mineral lode vein or deposit with the claim hereby located, claims by right of discovery and location all valuable minerals, under and in accordance with the provisions of the Act of Congress of May, 1872, and the laws of the State of Arizona for mining purposes, 1,500 feet in length along or on this mineral lode, vein or deposit within a width of 300 feet on both sides of the middle of the lode, vein or deposit at the surface ; together with all the dips, spurs, angles and variations; also all water rights incident and appurtenant.  
The general course of the claim is North to South.

The undersigned is a citizen of the United States of America by birth, naturalization or legal organization.

The NAME of this Claim is SILVER CREEK 162.

The DATE of LOCATION of this Claim is 24 day of July, 2011.

The location monument of this claim lies in the NW 1/4, Section 16 T. 20 N. R. 20 W. GSRB&M

Beginning at the northeast corner of the claim, and continuing in a clockwise direction.

- Thence 1500 feet, bearing South to the southeast corner,
- Thence 300 feet, bearing West to the south end center,
- Thence 300 feet, bearing West to the southwest corner,
- Thence 1500 feet, bearing North to the northwest corner,
- Thence 300 feet, bearing East to the north end center,
- Thence 300 feet, bearing East to the northeast corner, the point of beginning.


The LOCATION MONUMENT lies midway between the two sides and is 20 feet from the South end and 1480 feet to the opposite end of this Claim.

This Claim is LOCATED in:

<u>NW</u> 1/4, Section <u>16</u> , T. <u>20</u> N., R. <u>20</u> W., <u>GSRB&amp;M</u>
_____ 1/4, Section _____, T. <u>20</u> N., R. <u>20</u> W., <u>GSRB&amp;M</u>
_____ 1/4, Section _____, T. <u>20</u> N., R. <u>20</u> W., <u>GSRB&amp;M</u>
_____ 1/4, Section _____, T. <u>20</u> N., R. <u>20</u> W., <u>GSRB&amp;M</u>

Mojave County, Arizona.

To TIE this Claim to the Public Survey, begin at the NE corner, Section 20, Township 20 N., Range 20 W., G & SR Base and Meridian, bear 4200 feet North and 1850 feet East, to the NE corner of this Claim.

  
David Morris Agent

RECEIVED  
BLM AZ STATE OFFICE  
2011 AUG 25  
A 9:19  
PHOENIX ARIZONA

AMC410260

SPACE ABOVE THIS LINE FOR RECORDER'S USE

# LODE MINING CLAIM LOCATION CERTIFICATE STATE OF ARIZONA, COUNTY OF MOHAVE

KNOW ALL MEN BY THESE PRESENTS: That Silver Standard U.S. Inc. (A Nevada Corporation)  
One East Liberty Street Suite 424  
Reno, Nevada 89501

having discovered this mineral lode vein or deposit with the claim hereby located, claims by right of discovery and location all valuable minerals, under and in accordance with the provisions of the Act of Congress of May, 1872, and the laws of the State of Arizona for mining purposes, 1,500 feet in length along or on this mineral lode, vein or deposit within a width of 300 feet on both sides of the middle of the lode, vein or deposit at the surface ; together with all the dips, spurs, angles and variations; also all water rights incident and appurtenant.  
The general course of the claim is North to South.

The undersigned is a citizen of the United States of America by birth, naturalization or legal organization.

The NAME of this Claim is SILVER CREEK 163.

The DATE of LOCATION of this Claim is 24 day of July, 2011.

The location monument of this claim lies in the NW ¼, Section 16 T. 20 N. R. 20 W., GSRB&M

Beginning at the northeast corner of the claim, and continuing in a clockwise direction.

Thence	<u>1500</u>	feet, bearing	<u>South</u>	to the southeast corner,
Thence	<u>300</u>	feet, bearing	<u>West</u>	to the south end center,
Thence	<u>300</u>	feet, bearing	<u>West</u>	to the southwest corner,
Thence	<u>1500</u>	feet, bearing	<u>North</u>	to the northwest corner,
Thence	<u>300</u>	feet, bearing	<u>East</u>	to the north end center,
Thence	<u>300</u>	feet, bearing	<u>East</u>	to the northeast corner, the point of beginning.

The LOCATION MONUMENT lies midway between the two sides and is 20 feet from the North end and 1480 feet to the opposite end of this Claim.

This Claim is LOCATED in:	<u>NW</u>	1/4, Section <u>16</u> , T. <u>20</u> N., R. <u>20</u> W., <u>GSRB&amp;M</u>
	<u>SW</u>	1/4, Section <u>16</u> , T. <u>20</u> N., R. <u>20</u> W., <u>GSRB&amp;M</u>
	_____	1/4, Section _____, T. <u>20</u> N., R. <u>20</u> W., <u>GSRB&amp;M</u>
	_____	1/4, Section _____, T. <u>20</u> N., R. <u>20</u> W., <u>GSRB&amp;M</u>

Mojave County, Arizona.

To TIE this Claim to the Public Survey, begin at the NE corner, Section 20, Township 20 N., Range 20 W., G & SR Base and Meridian, bear 2700 feet North and 1250 feet East, to the NE corner of this Claim.

  
David Morris Agent

RECEIVED  
BIMAZ STATE OFFICE  
PHOENIX, ARIZONA  
2011 AUG 25 9:19

AMC410261

SPACE ABOVE THIS LINE FOR RECORDER'S USE

# LODE MINING CLAIM LOCATION CERTIFICATE STATE OF ARIZONA, COUNTY OF MOHAVE

KNOW ALL MEN BY THESE PRESENTS: That Silver Standard U.S. Inc. (A Nevada Corporation)  
One East Liberty Street Suite 424  
Reno, Nevada 89501

having discovered this mineral lode vein or deposit with the claim hereby located, claims by right of discovery and location all valuable minerals, under and in accordance with the provisions of the Act of Congress of May, 1872, and the laws of the State of Arizona for mining purposes, 1,500 feet in length along or on this mineral lode, vein or deposit within a width of 300 feet on both sides of the middle of the lode, vein or deposit at the surface ; together with all the dips, spurs, angles and variations; also all water rights incident and appurtenant.  
The general course of the claim is North to South.

The undersigned is a citizen of the United States of America by birth, naturalization or legal organization.

The NAME of this Claim is SILVER CREEK 164

The DATE of LOCATION of this Claim is 24 day of July, 2011.

The location monument of this claim lies in the NW 1/4, Section 16 T. 20 N R. 20 W, GSRB&M

Beginning at the northeast corner of the claim, and continuing in a clockwise direction.

Thence	<u>1500</u>	feet, bearing	<u>South</u>	to the southeast corner,
Thence	<u>300</u>	feet, bearing	<u>West</u>	to the south end center,
Thence	<u>300</u>	feet, bearing	<u>West</u>	to the southwest corner,
Thence	<u>1500</u>	feet, bearing	<u>North</u>	to the northwest corner,
Thence	<u>300</u>	feet, bearing	<u>East</u>	to the north end center,
Thence	<u>300</u>	feet, bearing	<u>East</u>	to the northeast corner, the point of beginning.

The LOCATION MONUMENT lies midway between the two sides and is 20 feet from the South end and 1480 feet to the opposite end of this Claim.

This Claim is LOCATED in:	<u>NW</u>	1/4, Section <u>16</u> , T. <u>20 N</u> , R. <u>20 W</u> , <u>GSRB&amp;M</u>
	_____	1/4, Section _____, T. <u>20 N</u> , R. <u>20 W</u> , <u>GSRB&amp;M</u>
	_____	1/4, Section _____, T. <u>20 N</u> , R. <u>20 W</u> , <u>GSRB&amp;M</u>
	_____	1/4, Section _____, T. <u>20 N</u> , R. <u>20 W</u> , <u>GSRB&amp;M</u>

Mojave County, Arizona.

To TIE this Claim to the Public Survey, begin at the NE corner, Section 20, Township 20 N, Range 20 W, G & SR Base and Meridian, bear 4200 feet North and 1250 feet East, to the NE corner of this Claim.

  
David Morris Agent

RECEIVED  
BLM AZ STATE OFFICE  
AUG 25 A 9:00  
PHOENIX, ARIZONA

AMC410262

SPACE ABOVE THIS LINE FOR RECORDER'S USE

# LODE MINING CLAIM LOCATION CERTIFICATE STATE OF ARIZONA, COUNTY OF MOHAVE

KNOW ALL MEN BY THESE PRESENTS: That Silver Standard U.S. Inc. (A Nevada Corporation)  
One East Liberty Street Suite 424  
Reno, Nevada 89501

having discovered this mineral lode vein or deposit with the claim hereby located, claims by right of discovery and location all valuable minerals, under and in accordance with the provisions of the Act of Congress of May, 1872, and the laws of the State of Arizona for mining purposes, 1,500 feet in length along or on this mineral lode, vein or deposit within a width of 300 feet on both sides of the middle of the lode, vein or deposit at the surface ; together with all the dips, spurs, angles and variations; also all water rights incident and appurtenant.  
The general course of the claim is North to South.

The undersigned is a citizen of the United States of America by birth, naturalization or legal organization.

The NAME of this Claim is SILVER CREEK 165.

The DATE of LOCATION of this Claim is 24 day of July, 2011.

The location monument of this claim lies in the NW 1/4, Section 16 T. 20 N R. 20 W, GSRB&M

Beginning at the northeast corner of the claim, and continuing in a clockwise direction.

Thence	<u>1500</u>	feet, bearing	<u>South</u>	to the southeast corner,
Thence	<u>300</u>	feet, bearing	<u>West</u>	to the south end center,
Thence	<u>300</u>	feet, bearing	<u>West</u>	to the southwest corner,
Thence	<u>1500</u>	feet, bearing	<u>North</u>	to the northwest corner,
Thence	<u>300</u>	feet, bearing	<u>East</u>	to the north end center,
Thence	<u>300</u>	feet, bearing	<u>East</u>	to the northeast corner, the point of beginning.

The LOCATION MONUMENT lies midway between the two sides and is 20 feet from the North end and 1480 feet to the opposite end of this Claim.

This Claim is LOCATED in:	<u>NW</u>	1/4, Section <u>16</u> , T. <u>20 N</u> , R. <u>20 W</u> , GSRB&M
	<u>SW</u>	1/4, Section <u>16</u> , T. <u>20 N</u> , R. <u>20 W</u> , GSRB&M
	_____	1/4, Section _____, T. <u>20 N</u> , R. <u>20 W</u> , GSRB&M
	_____	1/4, Section _____, T. <u>20 N</u> , R. <u>20 W</u> , GSRB&M

Mojave County, Arizona.

To TIE this Claim to the Public Survey, begin at the NE corner, Section 20, Township 20 N, Range 20 W, G & SR Base and Meridian, bear 2700 feet North and 650 feet East, to the NE corner of this Claim.

  
David Morris Agent

RECEIVED  
BLM AZ STATE OFFICE  
2011 AUG 25 A 29  
PHOENIX, ARIZONA

ANC410263

SPACE ABOVE THIS LINE FOR RECORDER'S USE

# LODE MINING CLAIM LOCATION CERTIFICATE STATE OF ARIZONA, COUNTY OF MOHAVE

KNOW ALL MEN BY THESE PRESENTS: That Silver Standard U.S. Inc. (A Nevada Corporation)  
One East Liberty Street Suite 424  
Reno, Nevada 89501

having discovered this mineral lode vein or deposit with the claim hereby located, claims by right of discovery and location all valuable minerals, under and in accordance with the provisions of the Act of Congress of May, 1872, and the laws of the State of Arizona for mining purposes, 1,500 feet in length along or on this mineral lode, vein or deposit within a width of 300 feet on both sides of the middle of the lode, vein or deposit at the surface ; together with all the dips, spurs, angles and variations; also all water rights incident and appurtenant.  
The general course of the claim is North to South.

The undersigned is a citizen of the United States of America by birth, naturalization or legal organization.

The NAME of this Claim is SILVER CREEK 166.

The DATE of LOCATION of this Claim is 24 day of July, 2011.

The location monument of this claim lies in the NW 1/4, Section 16 T. 20 N R. 20 W, GSRB&M

Beginning at the northeast corner of the claim, and continuing in a clockwise direction.

Thence	<u>1500</u>	feet, bearing	<u>South</u>	to the southeast corner,
Thence	<u>300</u>	feet, bearing	<u>West</u>	to the south end center,
Thence	<u>300</u>	feet, bearing	<u>West</u>	to the southwest corner,
Thence	<u>1500</u>	feet, bearing	<u>North</u>	to the northwest corner,
Thence	<u>300</u>	feet, bearing	<u>East</u>	to the north end center,
Thence	<u>300</u>	feet, bearing	<u>East</u>	to the northeast corner, the point of beginning.

The LOCATION MONUMENT lies midway between the two sides and is 20 feet from the South end and 1480 feet to the opposite end of this Claim.

This Claim is LOCATED in: NW 1/4, Section 16, T. 20 N, R. 20 W, GSRB&M  
 \_\_\_\_\_ 1/4, Section \_\_\_\_\_, T. 20 N, R. 20 W, GSRB&M  
 \_\_\_\_\_ 1/4, Section \_\_\_\_\_, T. 20 N, R. 20 W, GSRB&M  
 \_\_\_\_\_ 1/4, Section \_\_\_\_\_, T. 20 N, R. 20 W, GSRB&M  
 Mojave County, Arizona.

To TIE this Claim to the Public Survey, begin at the NE corner, Section 20, Township 20 N, Range 20 W, G & SR Base and Meridian, bear 4200 feet North and 650 feet East, to the NE corner of this Claim.

  
David Morris Agent

PHOENIX, ARIZONA

2011 AUG 25 A 9:20

RECEIVED  
BLM AZ STATE OFFICE

AMC410264

SPACE ABOVE THIS LINE FOR RECORDER'S USE

# LODE MINING CLAIM LOCATION CERTIFICATE STATE OF ARIZONA, COUNTY OF MOHAVE

KNOW ALL MEN BY THESE PRESENTS: That Silver Standard U.S. Inc. (A Nevada Corporation)  
One East Liberty Street Suite 424  
Reno, Nevada 89501

having discovered this mineral lode vein or deposit with the claim hereby located, claims by right of discovery and location all valuable minerals, under and in accordance with the provisions of the Act of Congress of May, 1872, and the laws of the State of Arizona for mining purposes, 1,500 feet in length along or on this mineral lode, vein or deposit within a width of 300 feet on both sides of the middle of the lode, vein or deposit at the surface ; together with all the dips, spurs, angles and variations; also all water rights incident and appurtenant.  
The general course of the claim is North to South.

The undersigned is a citizen of the United States of America by birth, naturalization or legal organization.

The NAME of this Claim is SILVER CREEK 167.

The DATE of LOCATION of this Claim is 24 day of July, 2011.

The location monument of this claim lies in the NE ¼, Section 17 T. 20 N. R. 20 W. GSRB&M

Beginning at the northeast corner of the claim, and continuing in a clockwise direction.

Thence	<u>1500</u>	feet, bearing	<u>South</u>	to the southeast corner,
Thence	<u>300</u>	feet, bearing	<u>West</u>	to the south end center,
Thence	<u>300</u>	feet, bearing	<u>West</u>	to the southwest corner,
Thence	<u>1500</u>	feet, bearing	<u>North</u>	to the northwest corner,
Thence	<u>300</u>	feet, bearing	<u>East</u>	to the north end center,
Thence	<u>300</u>	feet, bearing	<u>East</u>	to the northeast corner, the point of beginning.

The LOCATION MONUMENT lies midway between the two sides and is 20 feet from the North end and 1480 feet to the opposite end of this Claim.

This Claim is LOCATED in:	<u>NE</u>	1/4, Section <u>17</u> , T. <u>20</u> N., R. <u>20</u> W., <u>GSRB&amp;M</u>
	<u>SE</u>	1/4, Section <u>17</u> , T. <u>20</u> N., R. <u>20</u> W., <u>GSRB&amp;M</u>
	<u>NW</u>	1/4, Section <u>16</u> , T. <u>20</u> N., R. <u>20</u> W., <u>GSRB&amp;M</u>
	<u>SW</u>	1/4, Section <u>16</u> , T. <u>20</u> N., R. <u>20</u> W., <u>GSRB&amp;M</u>

Mojave County, Arizona.

To TIE this Claim to the Public Survey, begin at the NE corner, Section 20, Township 20 N., Range 20 W., G & SR Base and Meridian, bear 2700 feet North and 50 feet East, to the NE corner of this Claim.

  
David Morris Agent

RECEIVED  
BLM AZ STATE OFFICE  
2011 AUG 25 A 9:20  
PHOENIX, ARIZONA

AMC410265

SPACE ABOVE THIS LINE FOR RECORDER'S USE

# LODE MINING CLAIM LOCATION CERTIFICATE STATE OF ARIZONA, COUNTY OF MOHAVE

KNOW ALL MEN BY THESE PRESENTS: That Silver Standard U.S. Inc. (A Nevada Corporation)  
One East Liberty Street Suite 424  
Reno, Nevada 89501

having discovered this mineral lode vein or deposit with the claim hereby located, claims by right of discovery and location all valuable minerals, under and in accordance with the provisions of the Act of Congress of May, 1872, and the laws of the State of Arizona for mining purposes, 1,500 feet in length along or on this mineral lode, vein or deposit within a width of 300 feet on both sides of the middle of the lode, vein or deposit at the surface ; together with all the dips, spurs, angles and variations; also all water rights incident and appurtenant.  
The general course of the claim is North to South.

The undersigned is a citizen of the United States of America by birth, naturalization or legal organization.

The NAME of this Claim is SILVER CREEK 108

The DATE of LOCATION of this Claim is 24 day of July, 2011.

The location monument of this claim lies in the NE ¼, Section 17 T. 20 N R. 20 W GSRB&M

Beginning at the northeast corner of the claim, and continuing in a clockwise direction.


Thence	<u>1500</u>	feet, bearing	<u>South</u>	to the southeast corner,
Thence	<u>300</u>	feet, bearing	<u>West</u>	to the south end center,
Thence	<u>300</u>	feet, bearing	<u>West</u>	to the southwest corner,
Thence	<u>1500</u>	feet, bearing	<u>North</u>	to the northwest corner,
Thence	<u>300</u>	feet, bearing	<u>East</u>	to the north end center,
Thence	<u>300</u>	feet, bearing	<u>East</u>	to the northeast corner, the point of beginning.

The LOCATION MONUMENT lies midway between the two sides and is 20 feet from the South end and 1480 feet to the opposite end of this Claim.

This Claim is LOCATED in:	<u>NE</u>	1/4, Section <u>17</u> , T. <u>20 N</u> , R. <u>20 W</u> , <u>GSRB&amp;M</u>
	<u>NW</u>	1/4, Section <u>16</u> , T. <u>20 N</u> , R. <u>20 W</u> , <u>GSRB&amp;M</u>
		1/4, Section _____, T. <u>20 N</u> , R. <u>20 W</u> , <u>GSRB&amp;M</u>
		1/4, Section _____, T. <u>20 N</u> , R. <u>20 W</u> , <u>GSRB&amp;M</u>

Mojave County, Arizona.

To TIE this Claim to the Public Survey, begin at the NE corner, Section 20, Township 20 N, Range 20 W, G & SR Base and Meridian, bear 4200 feet North and 50 feet East, to the NE corner of this Claim.

  
David Morris Agent

RECEIVED  
BLM AZ STATE OFFICE  
2011 AUG 25 9:20  
PHOENIX, ARIZONA

AMC410266



SPACE ABOVE THIS LINE FOR RECORDER'S USE

# LODE MINING CLAIM LOCATION CERTIFICATE STATE OF ARIZONA, COUNTY OF MOHAVE

KNOW ALL MEN BY THESE PRESENTS: That Silver Standard U.S. Inc. (A Nevada Corporation)  
One East Liberty Street Suite 424  
Reno, Nevada 89501

having discovered this mineral lode vein or deposit with the claim hereby located, claims by right of discovery and location all valuable minerals, under and in accordance with the provisions of the Act of Congress of May, 1872, and the laws of the State of Arizona for mining purposes, 1,500 feet in length along or on this mineral lode, vein or deposit within a width of 300 feet on both sides of the middle of the lode, vein or deposit at the surface ; together with all the dips, spurs, angles and variations; also all water rights incident and appurtenant.  
The general course of the claim is North to South.

The undersigned is a citizen of the United States of America by birth, naturalization or legal organization.

The NAME of this Claim is SILVER CREEK 169

The DATE of LOCATION of this Claim is 24 day of July, 2011.

The location monument of this claim lies in the NE 1/4, Section 17 T. 20 N. R. 20 W., GSRB&M

Beginning at the northeast corner of the claim, and continuing in a clockwise direction.

Thence	<u>1500</u>	feet, bearing	<u>South</u>	to the southeast corner,
Thence	<u>300</u>	feet, bearing	<u>West</u>	to the south end center,
Thence	<u>300</u>	feet, bearing	<u>West</u>	to the southwest corner,
Thence	<u>1500</u>	feet, bearing	<u>North</u>	to the northwest corner,
Thence	<u>300</u>	feet, bearing	<u>East</u>	to the north end center,
Thence	<u>300</u>	feet, bearing	<u>East</u>	to the northeast corner, the point of beginning.

The LOCATION MONUMENT lies midway between the two sides and is 20 feet from the North end and 1480 feet to the opposite end of this Claim.

This Claim is LOCATED in:	<u>NE</u>	1/4, Section <u>17</u> , T. <u>20</u> N., R. <u>20</u> W., <u>GSRB&amp;M</u>
	<u>SE</u>	1/4, Section <u>17</u> , T. <u>20</u> N., R. <u>20</u> W., <u>GSRB&amp;M</u>
		1/4, Section _____, T. <u>20</u> N., R. <u>20</u> W., <u>GSRB&amp;M</u>
		1/4, Section _____, T. <u>20</u> N., R. <u>20</u> W., <u>GSRB&amp;M</u>

Mojave County, Arizona.

To TIE this Claim to the Public Survey, begin at the NE corner, Section 20, Township 20 N., Range 20 W., G & SR Base and Meridian, bear 2700 feet North and 550 feet West, to the NE corner of this Claim.

  
David Morris Agent

RECEIVED  
BLM/AZ STATE OFFICE  
2011 AUG 25 AM 9:20  
PHOENIX, ARIZONA

AMC410261

SPACE ABOVE THIS LINE FOR RECORDER'S USE

# LODE MINING CLAIM LOCATION CERTIFICATE STATE OF ARIZONA, COUNTY OF MOHAVE

KNOW ALL MEN BY THESE PRESENTS: That Silver Standard U.S. Inc. (A Nevada Corporation)  
One East Liberty Street Suite 424  
Reno, Nevada 89501

having discovered this mineral lode vein or deposit with the claim hereby located, claims by right of discovery and location all valuable minerals, under and in accordance with the provisions of the Act of Congress of May, 1872, and the laws of the State of Arizona for mining purposes, 1,500 feet in length along or on this mineral lode, vein or deposit within a width of 300 feet on both sides of the middle of the lode, vein or deposit at the surface ; together with all the dips, spurs, angles and variations; also all water rights incident and appurtenant.  
The general course of the claim is North to South.

The undersigned is a citizen of the United States of America by birth, naturalization or legal organization.

The NAME of this Claim is SILVER CREEK 170.

The DATE of LOCATION of this Claim is 24 day of July, 2011.

The location monument of this claim lies in the NE 1/4, Section 17 T. 20 N. R. 20 W., GSRB&M

Beginning at the northeast corner of the claim, and continuing in a clockwise direction.

Thence	<u>1500</u>	feet, bearing	<u>South</u>	to the southeast corner,
Thence	<u>300</u>	feet, bearing	<u>West</u>	to the south end center,
Thence	<u>300</u>	feet, bearing	<u>West</u>	to the southwest corner,
Thence	<u>1500</u>	feet, bearing	<u>North</u>	to the northwest corner,
Thence	<u>300</u>	feet, bearing	<u>East</u>	to the north end center,
Thence	<u>300</u>	feet, bearing	<u>East</u>	to the northeast corner, the point of beginning.

The LOCATION MONUMENT lies midway between the two sides and is 20 feet from the South end and 1480 feet to the opposite end of this Claim.

	<u>NE</u>	1/4, Section <u>17</u> , T. <u>20</u> N., R. <u>20</u> W., <u>GSRB&amp;M</u>
This Claim		1/4, Section _____, T. <u>20</u> N., R. <u>20</u> W., <u>GSRB&amp;M</u>
is LOCATED in:		1/4, Section _____, T. <u>20</u> N., R. <u>20</u> W., <u>GSRB&amp;M</u>
		1/4, Section _____, T. <u>20</u> N., R. <u>20</u> W., <u>GSRB&amp;M</u>

Mojave County, Arizona.

To TIE this Claim to the Public Survey, begin at the NE corner, Section 20, Township 20 N., Range 20 W., G & SR Base and Meridian, bear 4200 feet North and 500 feet West, to the NE corner of this Claim.

  
David Morris Agent

RECEIVED  
BLM AZ STATE OFFICE  
2011 AUG 25 A 9:20  
PHOENIX, ARIZONA

AMC410268

SPACE ABOVE THIS LINE FOR RECORDER'S USE

# LODE MINING CLAIM LOCATION CERTIFICATE STATE OF ARIZONA, COUNTY OF MOHAVE

KNOW ALL MEN BY THESE PRESENTS: That Silver Standard U.S. Inc. (A Nevada Corporation)  
One East Liberty Street Suite 424  
Reno, Nevada 89501

having discovered this mineral lode vein or deposit with the claim hereby located, claims by right of discovery and location all valuable minerals, under and in accordance with the provisions of the Act of Congress of May, 1872, and the laws of the State of Arizona for mining purposes, 1,500 feet in length along or on this mineral lode, vein or deposit within a width of 300 feet on both sides of the middle of the lode, vein or deposit at the surface ; together with all the dips, spurs, angles and variations; also all water rights incident and appurtenant.  
The general course of the claim is North to South.

The undersigned is a citizen of the United States of America by birth, naturalization or legal organization.

The NAME of this Claim is SILVER CREEK 171

The DATE of LOCATION of this Claim is 24 day of July, 2011.

The location monument of this claim lies in the NE 1/4, Section 17 T. 20 N R. 20 W, GSRB&M

Beginning at the northeast corner of the claim, and continuing in a clockwise direction.


Thence	<u>1500</u>	feet, bearing	<u>South</u>	to the southeast corner,
Thence	<u>300</u>	feet, bearing	<u>West</u>	to the south end center,
Thence	<u>300</u>	feet, bearing	<u>West</u>	to the southwest corner,
Thence	<u>1500</u>	feet, bearing	<u>North</u>	to the northwest corner,
Thence	<u>300</u>	feet, bearing	<u>East</u>	to the north end center,
Thence	<u>300</u>	feet, bearing	<u>East</u>	to the northeast corner, the point of beginning.

The LOCATION MONUMENT lies midway between the two sides and is 20 feet from the North end and 1480 feet to the opposite end of this Claim.

This Claim	<u>NE</u>	1/4, Section <u>17</u> , T. <u>20 N</u> , R. <u>20 W</u> , <u>GSRB&amp;M</u>
is LOCATED in:	<u>SE</u>	1/4, Section <u>17</u> , T. <u>20 N</u> , R. <u>20 W</u> , <u>GSRB&amp;M</u>
		1/4, Section _____, T. <u>20 N</u> , R. <u>20 W</u> , <u>GSRB&amp;M</u>
		1/4, Section _____, T. <u>20 N</u> , R. <u>20 W</u> , <u>GSRB&amp;M</u>

Mojave County, Arizona.

To TIE this Claim to the Public Survey, begin at the NE corner, Section 20, Township 20 N, Range 20 W, G & SR Base and Meridian, bear 2700 feet North and 1150 feet West, to the NE corner of this Claim.

  
David Morris Agent

RECEIVED  
BLM AZ STATE OFFICE  
2011 AUG 25 A 9:20  
PHOENIX, ARIZONA

AMC410269

SPACE ABOVE THIS LINE FOR RECORDER'S USE

# LODE MINING CLAIM LOCATION CERTIFICATE STATE OF ARIZONA, COUNTY OF MOHAVE

KNOW ALL MEN BY THESE PRESENTS: That Silver Standard U.S. Inc. (A Nevada Corporation)  
One East Liberty Street Suite 424  
Reno, Nevada 89501

having discovered this mineral lode vein or deposit with the claim hereby located, claims by right of discovery and location all valuable minerals, under and in accordance with the provisions of the Act of Congress of May, 1872, and the laws of the State of Arizona for mining purposes, 1,500 feet in length along or on this mineral lode, vein or deposit within a width of 300 feet on both sides of the middle of the lode, vein or deposit at the surface ; together with all the dips, spurs, angles and variations; also all water rights incident and appurtenant.  
The general course of the claim is North to South.

The undersigned is a citizen of the United States of America by birth, naturalization or legal organization.

The NAME of this Claim is SILVER CREEK 172.

The DATE of LOCATION of this Claim is 24 day of July, 2011.

The location monument of this claim lies in the NE 1/4, Section 17 T. 20 N. R. 20 W., GSRB&M

Beginning at the northeast corner of the claim, and continuing in a clockwise direction.

Thence 1500 feet, bearing South to the southeast corner,  
Thence 300 feet, bearing West to the south end center,  
Thence 300 feet, bearing West to the southwest corner,  
Thence 1500 feet, bearing North to the northwest corner,  
Thence 300 feet, bearing East to the north end center,  
Thence 300 feet, bearing East to the northeast corner, the point of beginning.

The LOCATION MONUMENT lies midway between the two sides and is 20 feet from the South end and 1480 feet to the opposite end of this Claim.

This Claim is LOCATED in: NE 1/4, Section 17, T. 20 N., R. 20 W., GSRB&M  
1/4, Section \_\_\_\_\_, T. 20 N., R. 20 W., GSRB&M  
1/4, Section \_\_\_\_\_, T. 20 N., R. 20 W., GSRB&M  
1/4, Section \_\_\_\_\_, T. 20 N., R. 20 W., GSRB&M  
Mojave County, Arizona.

To TIE this Claim to the Public Survey, begin at the NE corner, Section 20, Township 20 N., Range 20 W., G & SR Base and Meridian, bear 4200 feet North and 1150 feet West, to the NE corner of this Claim.

  
David Morris Agent

RECEIVED  
BLM AZ STATE OFFICE  
2011 AUG 25 A 9:20  
PHOENIX, ARIZONA

AMC410210

SPACE ABOVE THIS LINE FOR RECORDER'S USE

# LODE MINING CLAIM LOCATION CERTIFICATE STATE OF ARIZONA, COUNTY OF MOHAVE

KNOW ALL MEN BY THESE PRESENTS: That Silver Standard U.S. Inc. (A Nevada Corporation)  
One East Liberty Street Suite 424  
Reno, Nevada 89501

having discovered this mineral lode vein or deposit with the claim hereby located, claims by right of discovery and location all valuable minerals, under and in accordance with the provisions of the Act of Congress of May, 1872, and the laws of the State of Arizona for mining purposes, 1,500 feet in length along or on this mineral lode, vein or deposit within a width of 300 feet on both sides of the middle of the lode, vein or deposit at the surface ; together with all the dips, spurs, angles and variations; also all water rights incident and appurtenant.  
The general course of the claim is North to South.

The undersigned is a citizen of the United States of America by birth, naturalization or legal organization.

The NAME of this Claim is SILVER CREEK 173.

The DATE of LOCATION of this Claim is 24 day of July, 2011.

The location monument of this claim lies in the NE ¼, Section 17 T. 20 N. R. 20 W., GSRB&M

Beginning at the northeast corner of the claim, and continuing in a clockwise direction.

- Thence 1500 feet, bearing South to the southeast corner,
- Thence 300 feet, bearing West to the south end center,
- Thence 300 feet, bearing West to the southwest corner,
- Thence 1500 feet, bearing North to the northwest corner,
- Thence 300 feet, bearing East to the north end center,
- Thence 300 feet, bearing East to the northeast corner, the point of beginning.


The LOCATION MONUMENT lies midway between the two sides and is 20 feet from the North end and 1480 feet to the opposite end of this Claim.

This Claim is LOCATED in:

<u>NE</u>	1/4, Section <u>17</u> , T. <u>20</u> N., R. <u>20</u> W., <u>GSRB&amp;M</u>
<u>SE</u>	1/4, Section <u>17</u> , T. <u>20</u> N., R. <u>20</u> W., <u>GSRB&amp;M</u>
	1/4, Section _____, T. <u>20</u> N., R. <u>20</u> W., <u>GSRB&amp;M</u>
	1/4, Section _____, T. <u>20</u> N., R. <u>20</u> W., <u>GSRB&amp;M</u>

Mojave County, Arizona.

To TIE this Claim to the Public Survey, begin at the NE corner, Section 20, Township 20 N., Range 20 W., G & SR Base and Meridian, bear 2700 feet North and 1750 feet West, to the NE corner of this Claim.

  
David Morris Agent

RECEIVED  
BLM AZ STATE OFFICE  
2011 AUG 25 A 9:20  
PHOENIX, ARIZONA

AMC410271

SPACE ABOVE THIS LINE FOR RECORDER'S USE

# LODE MINING CLAIM LOCATION CERTIFICATE STATE OF ARIZONA, COUNTY OF MOHAVE

KNOW ALL MEN BY THESE PRESENTS: That Silver Standard U.S. Inc. (A Nevada Corporation)  
One East Liberty Street Suite 424  
Reno, Nevada 89501

having discovered this mineral lode vein or deposit with the claim hereby located, claims by right of discovery and location all valuable minerals, under and in accordance with the provisions of the Act of Congress of May, 1872, and the laws of the State of Arizona for mining purposes, 1,500 feet in length along or on this mineral lode, vein or deposit within a width of 300 feet on both sides of the middle of the lode, vein or deposit at the surface ; together with all the dips, spurs, angles and variations; also all water rights incident and appurtenant.  
The general course of the claim is North to South.

The undersigned is a citizen of the United States of America by birth, naturalization or legal organization.

The NAME of this Claim is SILVER CREEK 174

The DATE of LOCATION of this Claim is 24 day of July, 2011.

The location monument of this claim lies in the NE 1/4, Section 17 T. 20 N. R. 20 W., GSRB&M

Beginning at the northeast corner of the claim, and continuing in a clockwise direction.


Thence	<u>1500</u>	feet, bearing	<u>South</u>	to the southeast corner,
Thence	<u>300</u>	feet, bearing	<u>West</u>	to the south end center,
Thence	<u>300</u>	feet, bearing	<u>West</u>	to the southwest corner,
Thence	<u>1500</u>	feet, bearing	<u>North</u>	to the northwest corner,
Thence	<u>300</u>	feet, bearing	<u>East</u>	to the north end center,
Thence	<u>300</u>	feet, bearing	<u>East</u>	to the northeast corner, the point of beginning.

The LOCATION MONUMENT lies midway between the two sides and is 20 feet from the South end and 1480 feet to the opposite end of this Claim.

This Claim is LOCATED in:	<u>NE</u> 1/4, Section <u>17</u> , T. <u>20</u> N., R. <u>20</u> W., <u>GSRB&amp;M</u>
	1/4, Section _____, T. <u>20</u> N., R. <u>20</u> W., <u>GSRB&amp;M</u>
	1/4, Section _____, T. <u>20</u> N., R. <u>20</u> W., <u>GSRB&amp;M</u>
	1/4, Section _____, T. <u>20</u> N., R. <u>20</u> W., <u>GSRB&amp;M</u>

Mojave County, Arizona.

To TIE this Claim to the Public Survey, begin at the NE corner, Section 20, Township 20 N., Range 20 W., G & SR Base and Meridian, bear 4200 feet North and 1750 feet West, to the NE corner of this Claim.

  
David Morris Agent

PHOENIX, ARIZONA

2011 AUG 28 A 9:20

RECEIVED  
BLM AZ STATE OFFICE

AMC410272

SPACE ABOVE THIS LINE FOR RECORDER'S USE

# LODE MINING CLAIM LOCATION CERTIFICATE STATE OF ARIZONA, COUNTY OF MOHAVE

KNOW ALL MEN BY THESE PRESENTS: That Silver Standard U.S. Inc. (A Nevada Corporation)  
One East Liberty Street Suite 424  
Reno, Nevada 89501

having discovered this mineral lode vein or deposit with the claim hereby located, claims by right of discovery and location all valuable minerals, under and in accordance with the provisions of the Act of Congress of May, 1872, and the laws of the State of Arizona for mining purposes, 1,500 feet in length along or on this mineral lode, vein or deposit within a width of 300 feet on both sides of the middle of the lode, vein or deposit at the surface ; together with all the dips, spurs, angles and variations; also all water rights incident and appurtenant.  
The general course of the claim is North to South.

The undersigned is a citizen of the United States of America by birth, naturalization or legal organization.

The NAME of this Claim is SILVER CREEK 175

The DATE of LOCATION of this Claim is 24 day of July, 2011.

The location monument of this claim lies in the NW ¼, Section 17 T. 20 N. R. 20 W., GSRB&M

Beginning at the northeast corner of the claim, and continuing in a clockwise direction.

Thence	<u>1500</u>	feet, bearing	<u>South</u>	to the southeast corner,
Thence	<u>300</u>	feet, bearing	<u>West</u>	to the south end center,
Thence	<u>300</u>	feet, bearing	<u>West</u>	to the southwest corner,
Thence	<u>1500</u>	feet, bearing	<u>North</u>	to the northwest corner,
Thence	<u>300</u>	feet, bearing	<u>East</u>	to the north end center,
Thence	<u>300</u>	feet, bearing	<u>East</u>	to the northeast corner, the point of beginning.

The LOCATION MONUMENT lies midway between the two sides and is 20 feet from the North end and 480 feet to the opposite end of this Claim.

This Claim is LOCATED in:	<u>NE</u>	1/4, Section <u>17</u> , T. <u>20</u> N., R. <u>20</u> W., GSRB&M
	<u>SE</u>	1/4, Section <u>17</u> , T. <u>20</u> N., R. <u>20</u> W., GSRB&M
	<u>NW</u>	1/4, Section <u>17</u> , T. <u>20</u> N., R. <u>20</u> W., GSRB&M
	<u>SW</u>	1/4, Section <u>17</u> , T. <u>20</u> N., R. <u>20</u> W., GSRB&M

Mojave County, Arizona.

To TIE this Claim to the Public Survey, begin at the NE corner, Section 20, Township 20 N., Range 20 W., G & SR Base and Meridian, bear 2700 feet North and 2350 feet West, to the NE corner of this Claim.

  
David Morris Agent

RECEIVED  
BLM AZ STATE OFFICE  
2011 AUG 25 A 10 28 AM  
PHOENIX, ARIZONA

AMC 410273

SPACE ABOVE THIS LINE FOR RECORDER'S USE

# LODE MINING CLAIM LOCATION CERTIFICATE STATE OF ARIZONA, COUNTY OF MOHAVE

KNOW ALL MEN BY THESE PRESENTS: That Silver Standard U.S. Inc. (A Nevada Corporation)  
One East Liberty Street Suite 424  
Reno, Nevada 89501

having discovered this mineral lode vein or deposit with the claim hereby located, claims by right of discovery and location all valuable minerals, under and in accordance with the provisions of the Act of Congress of May, 1872, and the laws of the State of Arizona for mining purposes, 1,500 feet in length along or on this mineral lode, vein or deposit within a width of 300 feet on both sides of the middle of the lode, vein or deposit at the surface ; together with all the dips, spurs, angles and variations; also all water rights incident and appurtenant.  
The general course of the claim is North to South.

The undersigned is a citizen of the United States of America by birth, naturalization or legal organization.

The NAME of this Claim is SILVER CREEK 176

The DATE of LOCATION of this Claim is 24 day of July, 2011.

The location monument of this claim lies in the NW 1/4, Section 17 T. 20 N. R. 20 W., GSRB&M

Beginning at the northeast corner of the claim, and continuing in a clockwise direction.

Thence	<u>1500</u>	feet, bearing	<u>South</u>	to the southeast corner,
Thence	<u>300</u>	feet, bearing	<u>West</u>	to the south end center,
Thence	<u>300</u>	feet, bearing	<u>West</u>	to the southwest corner,
Thence	<u>1500</u>	feet, bearing	<u>North</u>	to the northwest corner,
Thence	<u>300</u>	feet, bearing	<u>East</u>	to the north end center,
Thence	<u>300</u>	feet, bearing	<u>East</u>	to the northeast corner, the point of beginning.

The LOCATION MONUMENT lies midway between the two sides and is 20 feet from the South end and 148 feet to the opposite end of this Claim.

This Claim is LOCATED in:	<u>NE</u>	1/4, Section <u>17</u> , T. <u>20 N.</u> , R. <u>20 W.</u> , <u>GSRB&amp;M</u>
	<u>NW</u>	1/4, Section <u>17</u> , T. <u>20 N.</u> , R. <u>20 W.</u> , <u>GSRB&amp;M</u>
		1/4, Section _____, T. <u>20 N.</u> , R. <u>20 W.</u> , <u>GSRB&amp;M</u>
		1/4, Section _____, T. <u>20 N.</u> , R. <u>20 W.</u> , <u>GSRB&amp;M</u>

Mojave County, Arizona.

To TIE this Claim to the Public Survey, begin at the NE corner, Section 20, Township 20 N., Range 20 W., G & SR Base and Meridian, bear 4200 feet North and 2350 feet West, to the NE corner of this Claim.

  
David Morris Agent

RECEIVED  
BLMAZ STATE OFFICE  
2011 AUG 25 A 9:20  
PHOENIX, ARIZONA

AMC410274



SPACE ABOVE THIS LINE FOR RECORDER'S USE

# LODE MINING CLAIM LOCATION CERTIFICATE STATE OF ARIZONA, COUNTY OF MOHAVE

KNOW ALL MEN BY THESE PRESENTS: That Silver Standard U.S. Inc. (A Nevada Corporation)  
One East Liberty Street Suite 424  
Reno, Nevada 89501

having discovered this mineral lode vein or deposit with the claim hereby located, claims by right of discovery and location all valuable minerals, under and in accordance with the provisions of the Act of Congress of May, 1872, and the laws of the State of Arizona for mining purposes, 1,500 feet in length along or on this mineral lode, vein or deposit within a width of 300 feet on both sides of the middle of the lode, vein or deposit at the surface ; together with all the dips, spurs, angles and variations; also all water rights incident and appurtenant.  
The general course of the claim is North to South.

The undersigned is a citizen of the United States of America by birth, naturalization or legal organization.

The NAME of this Claim is SILVER CREEK 177.

The DATE of LOCATION of this Claim is 24 day of July, 2011.

The location monument of this claim lies in the NW 1/4, Section 16 T. 20 N R. 20 W, GSRB&M

Beginning at the northeast corner of the claim, and continuing in a clockwise direction.

Thence	<u>1500</u>	feet, bearing	<u>South</u>	to the southeast corner,
Thence	<u>300</u>	feet, bearing	<u>West</u>	to the south end center,
Thence	<u>300</u>	feet, bearing	<u>West</u>	to the southwest corner,
Thence	<u>1500</u>	feet, bearing	<u>North</u>	to the northwest corner,
Thence	<u>300</u>	feet, bearing	<u>East</u>	to the north end center,
Thence	<u>300</u>	feet, bearing	<u>East</u>	to the northeast corner, the point of beginning.

The LOCATION MONUMENT lies midway between the two sides and is 20 feet from the South end and 1480 feet to the opposite end of this Claim.

This Claim is LOCATED in:

<u>NW</u> 1/4, Section <u>16</u> , T. <u>20</u> N., R. <u>20</u> W., <u>GSRB&amp;M</u>
<u>SW</u> 1/4, Section <u>9</u> , T. <u>20</u> N., R. <u>20</u> W., <u>GSRB&amp;M</u>
_____ 1/4, Section _____, T. <u>20</u> N., R. <u>20</u> W., <u>GSRB&amp;M</u>
_____ 1/4, Section _____, T. <u>20</u> N., R. <u>20</u> W., <u>GSRB&amp;M</u>

Mojave County, Arizona.

To TIE this Claim to the Public Survey, begin at the NE corner, Section 20, Township 20 N., Range 20 W., G & SR Base and Meridian, bear 5700 feet North and 1250 feet East, to the NE corner of this Claim.

  
David Morris Agent

RECEIVED  
PHOENIX, ARIZONA  
2011 AUG 25 A 9:20  
R. MAZ STATE OFFICE

AMC410275

SPACE ABOVE THIS LINE FOR RECORDER'S USE

# LODE MINING CLAIM LOCATION CERTIFICATE STATE OF ARIZONA, COUNTY OF MOHAVE

KNOW ALL MEN BY THESE PRESENTS: That Silver Standard U.S. Inc. (A Nevada Corporation)  
One East Liberty Street Suite 424  
Reno, Nevada 89501

having discovered this mineral lode vein or deposit with the claim hereby located, claims by right of discovery and location all valuable minerals, under and in accordance with the provisions of the Act of Congress of May, 1872, and the laws of the State of Arizona for mining purposes, 1,500 feet in length along or on this mineral lode, vein or deposit within a width of 300 feet on both sides of the middle of the lode, vein or deposit at the surface ; together with all the dips, spurs, angles and variations; also all water rights incident and appurtenant.  
The general course of the claim is North to South.

The undersigned is a citizen of the United States of America by birth, naturalization or legal organization.

The NAME of this Claim is SILVER CREEK 178.

The DATE of LOCATION of this Claim is 24 day of July, 2011.

The location monument of this claim lies in the NW 1/4, Section 16 T. 20 N R. 20 W, GSRB&M

Beginning at the northeast corner of the claim, and continuing in a clockwise direction.

Thence	<u>1500</u>	feet, bearing	<u>South</u>	to the southeast corner,
Thence	<u>300</u>	feet, bearing	<u>West</u>	to the south end center,
Thence	<u>300</u>	feet, bearing	<u>West</u>	to the southwest corner,
Thence	<u>1500</u>	feet, bearing	<u>North</u>	to the northwest corner,
Thence	<u>300</u>	feet, bearing	<u>East</u>	to the north end center,
Thence	<u>300</u>	feet, bearing	<u>East</u>	to the northeast corner, the point of beginning.

The LOCATION MONUMENT lies midway between the two sides and is 20 feet from the South end and 1480 feet to the opposite end of this Claim.

This Claim is LOCATED in:	<u>NW</u>	1/4, Section <u>16</u> , T. <u>20 N</u> , R. <u>20 W</u> , GSRB&M
	<u>SW</u>	1/4, Section <u>9</u> , T. <u>20 N</u> , R. <u>20 W</u> , GSRB&M
		1/4, Section _____, T. <u>20 N</u> , R. <u>20 W</u> , GSRB&M
		1/4, Section _____, T. <u>20 N</u> , R. <u>20 W</u> , GSRB&M

Mojave County, Arizona.

To TIE this Claim to the Public Survey, begin at the NE corner, Section 20, Township 20 N, Range 20 W, G & SR Base and Meridian, bear 5700 feet North and 650 feet East, to the NE corner of this Claim.

  
David Morris Agent

RECEIVED  
BLM AZ STATE OFFICE  
2011 AUG 25 A 9:20  
PHOENIX, ARIZONA

AMC410276

SPACE ABOVE THIS LINE FOR RECORDER'S USE

# LODE MINING CLAIM LOCATION CERTIFICATE STATE OF ARIZONA, COUNTY OF MOHAVE

KNOW ALL MEN BY THESE PRESENTS: That **Silver Standard U.S. Inc. (A Nevada Corporation)**  
One East Liberty Street Suite 424  
Reno, Nevada 89501

having discovered this mineral lode vein or deposit with the claim hereby located, claims by right of discovery and location all valuable minerals, under and in accordance with the provisions of the Act of Congress of May, 1872, and the laws of the State of Arizona for mining purposes, 1,500 feet in length along or on this mineral lode, vein or deposit within a width of 300 feet on both sides of the middle of the lode, vein or deposit at the surface ; together with all the dips, spurs, angles and variations; also all water rights incident and appurtenant.  
The general course of the claim is North to South.

The undersigned is a citizen of the United States of America by birth, naturalization or legal organization.

The NAME of this Claim is SILVER CREEK 179

The DATE of LOCATION of this Claim is 24 day of July, 2011.

The location monument of this claim lies in the NE 1/4, Section 17 T. 20 N R. 20 W GSRB&M

Beginning at the northeast corner of the claim, and continuing in a clockwise direction.

Thence	<u>1500</u>	feet, bearing	<u>South</u>	to the southeast corner,
Thence	<u>300</u>	feet, bearing	<u>West</u>	to the south end center,
Thence	<u>300</u>	feet, bearing	<u>West</u>	to the southwest corner,
Thence	<u>1500</u>	feet, bearing	<u>North</u>	to the northwest corner,
Thence	<u>300</u>	feet, bearing	<u>East</u>	to the north end center,
Thence	<u>300</u>	feet, bearing	<u>East</u>	to the northeast corner, the point of beginning.

The LOCATION MONUMENT lies midway between the two sides and is 20 feet from the South end and 1480 feet to the opposite end of this Claim.

This Claim is LOCATED in:	<u>NE</u>	1/4, Section <u>17</u> , T. <u>20 N</u> , R. <u>20 W</u> , <u>GSRB&amp;M</u>
	<u>SE</u>	1/4, Section <u>8</u> , T. <u>20 N</u> , R. <u>20 W</u> , <u>GSRB&amp;M</u>
	<u>NW</u>	1/4, Section <u>16</u> , T. <u>20 N</u> , R. <u>20 W</u> , <u>GSRB&amp;M</u>
	<u>SW</u>	1/4, Section <u>9</u> , T. <u>20 N</u> , R. <u>20 W</u> , <u>GSRB&amp;M</u>

Mojave County, Arizona.

To TIE this Claim to the Public Survey, begin at the NE corner, Section 20, Township 20 N, Range 20 W, G & SR Base and Meridian, bear 5700 feet North and 50 feet East, to the NE corner of this Claim.

  
David Morris Agent

RECEIVED  
BLM AZ STATE OFFICE  
2011 AUG 28  
A 9:20  
PHOENIX, ARIZONA

AMC410277

SPACE ABOVE THIS LINE FOR RECORDER'S USE

# LODE MINING CLAIM LOCATION CERTIFICATE STATE OF ARIZONA, COUNTY OF MOHAVE

KNOW ALL MEN BY THESE PRESENTS: That Silver Standard U.S. Inc. (A Nevada Corporation)  
One East Liberty Street Suite 424  
Reno, Nevada 89501

having discovered this mineral lode vein or deposit with the claim hereby located, claims by right of discovery and location all valuable minerals, under and in accordance with the provisions of the Act of Congress of May, 1872, and the laws of the State of Arizona for mining purposes, 1,500 feet in length along or on this mineral lode, vein or deposit within a width of 300 feet on both sides of the middle of the lode, vein or deposit at the surface ; together with all the dips, spurs, angles and variations; also all water rights incident and appurtenant.  
The general course of the claim is North to South.

The undersigned is a citizen of the United States of America by birth, naturalization or legal organization.

The NAME of this Claim is SILVER CREEK 180

The DATE of LOCATION of this Claim is 24 day of July, 2011.

The location monument of this claim lies in the NE ¼, Section 17 T. 20 N. R. 20 W., GSRB&M


Beginning at the northeast corner of the claim, and continuing in a clockwise direction.

Thence 1500 feet, bearing South to the southeast corner,  
Thence 300 feet, bearing West to the south end center,  
Thence 300 feet, bearing West to the southwest corner,  
Thence 1500 feet, bearing North to the northwest corner,  
Thence 300 feet, bearing East to the north end center,  
Thence 300 feet, bearing East to the northeast corner, the point of beginning.

The LOCATION MONUMENT lies midway between the two sides and is 20 feet from the South end and 1480 feet to the opposite end of this Claim.

This Claim is LOCATED in: NE 1/4, Section 17, T. 20 N., R. 20 W., GSRB&M  
SE 1/4, Section 8, T. 20 N., R. 20 W., GSRB&M  
1/4, Section \_\_\_\_\_, T. 20 N., R. 20 W., GSRB&M  
1/4, Section \_\_\_\_\_, T. 20 N., R. 20 W., GSRB&M  
Mojave County, Arizona.

To TIE this Claim to the Public Survey, begin at the NE corner, Section 20, Township 20 N., Range 20 W., G & SR Base and Meridian, bear 5700 feet North and 550 feet West, to the NE corner of this Claim.

  
David Morris Agent

RECEIVED  
BLM AZ STATE OFFICE  
2011 AUG 25 A 9:20  
PHOENIX, ARIZONA

AMC410278

SPACE ABOVE THIS LINE FOR RECORDER'S USE

# LODE MINING CLAIM LOCATION CERTIFICATE STATE OF ARIZONA, COUNTY OF MOHAVE

KNOW ALL MEN BY THESE PRESENTS: That Silver Standard U.S. Inc. (A Nevada Corporation)  
One East Liberty Street Suite 424  
Reno, Nevada 89501

having discovered this mineral lode vein or deposit with the claim hereby located, claims by right of discovery and location all valuable minerals, under and in accordance with the provisions of the Act of Congress of May, 1872, and the laws of the State of Arizona for mining purposes, 1,500 feet in length along or on this mineral lode, vein or deposit within a width of 300 feet on both sides of the middle of the lode, vein or deposit at the surface ; together with all the dips, spurs, angles and variations; also all water rights incident and appurtenant.  
The general course of the claim is North to South.

The undersigned is a citizen of the United States of America by birth, naturalization or legal organization.

The NAME of this Claim is SILVER CREEK 181.

The DATE of LOCATION of this Claim is 24 day of July, 2011.

The location monument of this claim lies in the NE 1/4, Section 17 T. 20 N. R. 20 W., GSRB&M

Beginning at the northeast corner of the claim, and continuing in a clockwise direction.

- Thence 1500 feet, bearing South to the southeast corner,
- Thence 300 feet, bearing West to the south end center,
- Thence 300 feet, bearing West to the southwest corner,
- Thence 1500 feet, bearing North to the northwest corner,
- Thence 300 feet, bearing East to the north end center,
- Thence 300 feet, bearing East to the northeast corner, the point of beginning.

The LOCATION MONUMENT lies midway between the two sides and is 20 feet from the South end and 1480 feet to the opposite end of this Claim.

This Claim is LOCATED in:

<u>NE</u>	1/4, Section <u>17</u> , T. <u>20</u> N., R. <u>20</u> W., <u>GSRB&amp;M</u>
<u>SE</u>	1/4, Section <u>8</u> , T. <u>20</u> N., R. <u>20</u> W., <u>GSRB&amp;M</u>
_____	1/4, Section _____, T. <u>20</u> N., R. <u>20</u> W., <u>GSRB&amp;M</u>
_____	1/4, Section _____, T. <u>20</u> N., R. <u>20</u> W., <u>GSRB&amp;M</u>

Mojave County, Arizona.

To TIE this Claim to the Public Survey, begin at the NE corner, Section 20, Township 20 N., Range 20 W., G & SR Base and Meridian, bear 5700 feet North and 1150 feet West, to the NE corner of this Claim.

  
David Morris Agent

RECEIVED  
BLM AZ STATE OFFICE  
2011 AUG 25 A 9:20  
PHOENIX, ARIZONA

AMC 110279

SPACE ABOVE THIS LINE FOR RECORDER'S USE

# LODE MINING CLAIM LOCATION CERTIFICATE STATE OF ARIZONA, COUNTY OF MOHAVE

KNOW ALL MEN BY THESE PRESENTS: That Silver Standard U.S. Inc. (A Nevada Corporation)  
One East Liberty Street Suite 424  
Reno, Nevada 89501

having discovered this mineral lode vein or deposit with the claim hereby located, claims by right of discovery and location all valuable minerals, under and in accordance with the provisions of the Act of Congress of May, 1872, and the laws of the State of Arizona for mining purposes, 1,500 feet in length along or on this mineral lode, vein or deposit within a width of 300 feet on both sides of the middle of the lode, vein or deposit at the surface ; together with all the dips, spurs, angles and variations; also all water rights incident and appurtenant.  
The general course of the claim is North to South.

The undersigned is a citizen of the United States of America by birth, naturalization or legal organization.

The NAME of this Claim is SILVER CREEK 182.

The DATE of LOCATION of this Claim is 24 day of July, 2011.

The location monument of this claim lies in the NE 1/4, Section 17 T. 20 N R. 20 W, GSRB&M

Beginning at the northeast corner of the claim, and continuing in a clockwise direction.

Thence	<u>1500</u>	feet, bearing	<u>South</u>	to the southeast corner,
Thence	<u>300</u>	feet, bearing	<u>West</u>	to the south end center,
Thence	<u>300</u>	feet, bearing	<u>West</u>	to the southwest corner,
Thence	<u>1500</u>	feet, bearing	<u>North</u>	to the northwest corner,
Thence	<u>300</u>	feet, bearing	<u>East</u>	to the north end center,
Thence	<u>300</u>	feet, bearing	<u>East</u>	to the northeast corner, the point of beginning.

The LOCATION MONUMENT lies midway between the two sides and is 20 feet from the South end and 1480 feet to the opposite end of this Claim.

This Claim is LOCATED in:

<u>NE</u>	1/4, Section <u>17</u> , T. <u>20 N</u> , R. <u>20 W</u> , <u>GSRB&amp;M</u>
<u>SE</u>	1/4, Section <u>8</u> , T. <u>20 N</u> , R. <u>20 W</u> , <u>GSRB&amp;M</u>
	1/4, Section _____, T. <u>20 N</u> , R. <u>20 W</u> , <u>GSRB&amp;M</u>
	1/4, Section _____, T. <u>20 N</u> , R. <u>20 W</u> , <u>GSRB&amp;M</u>

Mojave County, Arizona.

To TIE this Claim to the Public Survey, begin at the NE corner, Section 20, Township 20 N, Range 20 W, G & SR Base and Meridian, bear 5700 feet North and 1750 feet West, to the NE corner of this Claim.

  
David Morris Agent

PHOENIX, ARIZONA

2011 AUG 25 A 9:21

RECEIVED  
BLM AZ STATE OFFICE

AMC 410280

SPACE ABOVE THIS LINE FOR RECORDER'S USE

# LODE MINING CLAIM LOCATION CERTIFICATE STATE OF ARIZONA, COUNTY OF MOHAVE

KNOW ALL MEN BY THESE PRESENTS: That Silver Standard U.S. Inc. (A Nevada Corporation)  
One East Liberty Street Suite 424  
Reno, Nevada 89501

having discovered this mineral lode vein or deposit with the claim hereby located, claims by right of discovery and location all valuable minerals, under and in accordance with the provisions of the Act of Congress of May, 1872, and the laws of the State of Arizona for mining purposes, 1,500 feet in length along or on this mineral lode, vein or deposit within a width of 300 feet on both sides of the middle of the lode, vein or deposit at the surface ; together with all the dips, spurs, angles and variations; also all water rights incident and appurtenant.  
The general course of the claim is North to South.

The undersigned is a citizen of the United States of America by birth, naturalization or legal organization.

The NAME of this Claim is SILVER CREEK 183

The DATE of LOCATION of this Claim is 24 day of July, 2011.

The location monument of this claim lies in the NW 1/4, Section 17 T. 20 N R. 20 W, GSRB&M

Beginning at the northeast corner of the claim, and continuing in a clockwise direction.

Thence	<u>1500</u>	feet, bearing	<u>South</u>	to the southeast corner,
Thence	<u>300</u>	feet, bearing	<u>West</u>	to the south end center,
Thence	<u>300</u>	feet, bearing	<u>West</u>	to the southwest corner,
Thence	<u>1500</u>	feet, bearing	<u>North</u>	to the northwest corner,
Thence	<u>300</u>	feet, bearing	<u>East</u>	to the north end center,
Thence	<u>300</u>	feet, bearing	<u>East</u>	to the northeast corner, the point of beginning.

The LOCATION MONUMENT lies midway between the two sides and is 20 feet from the Soak end and 1480 feet to the opposite end of this Claim.

This Claim is LOCATED in:	<u>NE</u>	1/4, Section <u>17</u> , T. <u>20 N.</u> , R. <u>20 W.</u> , <u>GSRB&amp;M</u>
	<u>NW</u>	1/4, Section <u>17</u> , T. <u>20 N.</u> , R. <u>20 W.</u> , <u>GSRB&amp;M</u>
	<u>SE</u>	1/4, Section <u>8</u> , T. <u>20 N.</u> , R. <u>20 W.</u> , <u>GSRB&amp;M</u>
	<u>SW</u>	1/4, Section <u>8</u> , T. <u>20 N.</u> , R. <u>20 W.</u> , <u>GSRB&amp;M</u>

Mojave County, Arizona.

To TIE this Claim to the Public Survey, begin at the NE corner, Section 20, Township 20 N, Range 20 W, G & SR Base and Meridian, bear 5700 feet North and 2350 feet West, to the NE corner of this Claim.

  
David Morris Agent

RECEIVED  
BLM AZ STATE OFFICE  
2011 AUG 25 A 9:21  
PHOENIX, ARIZONA

ANCL 10281

SPACE ABOVE THIS LINE FOR RECORDER'S USE

# LODE MINING CLAIM LOCATION CERTIFICATE STATE OF ARIZONA, COUNTY OF MOHAVE

KNOW ALL MEN BY THESE PRESENTS: That Silver Standard U.S. Inc. (A Nevada Corporation)  
One East Liberty Street Suite 424  
Reno, Nevada 89501

having discovered this mineral lode vein or deposit with the claim hereby located, claims by right of discovery and location all valuable minerals, under and in accordance with the provisions of the Act of Congress of May, 1872, and the laws of the State of Arizona for mining purposes, 1,500 feet in length along or on this mineral lode, vein or deposit within a width of 300 feet on both sides of the middle of the lode, vein or deposit at the surface ; together with all the dips, spurs, angles and variations; also all water rights incident and appurtenant.  
The general course of the claim is North to South.

The undersigned is a citizen of the United States of America by birth, naturalization or legal organization.

The NAME of this Claim is SILVER CREEK 184

The DATE of LOCATION of this Claim is 23 day of July, 2011.

The location monument of this claim lies in the SW 1/4, Section 21 T. 20 N. R. 20 W., GSRB&M

Beginning at the northeast corner of the claim, and continuing in a clockwise direction.

Thence	<u>1500</u>	feet, bearing	<u>South</u>	to the southeast corner,
Thence	<u>300</u>	feet, bearing	<u>West</u>	to the south end center,
Thence	<u>300</u>	feet, bearing	<u>West</u>	to the southwest corner,
Thence	<u>1500</u>	feet, bearing	<u>North</u>	to the northwest corner,
Thence	<u>300</u>	feet, bearing	<u>East</u>	to the north end center,
Thence	<u>300</u>	feet, bearing	<u>East</u>	to the northeast corner, the point of beginning.

The LOCATION MONUMENT lies 200 feet north of the south end center of the claim

This Claim is LOCATED in:	<u>SW</u>	1/4, Section <u>21</u> , T. <u>20</u> N., R. <u>20</u> W., <u>GSRB&amp;M</u>
	_____	1/4, Section _____, T. <u>20</u> N., R. <u>20</u> W., <u>GSRB&amp;M</u>
	_____	1/4, Section _____, T. <u>20</u> N., R. <u>20</u> W., <u>GSRB&amp;M</u>
	_____	1/4, Section _____, T. <u>20</u> N., R. <u>20</u> W., <u>GSRB&amp;M</u>

Mojave County, Arizona.

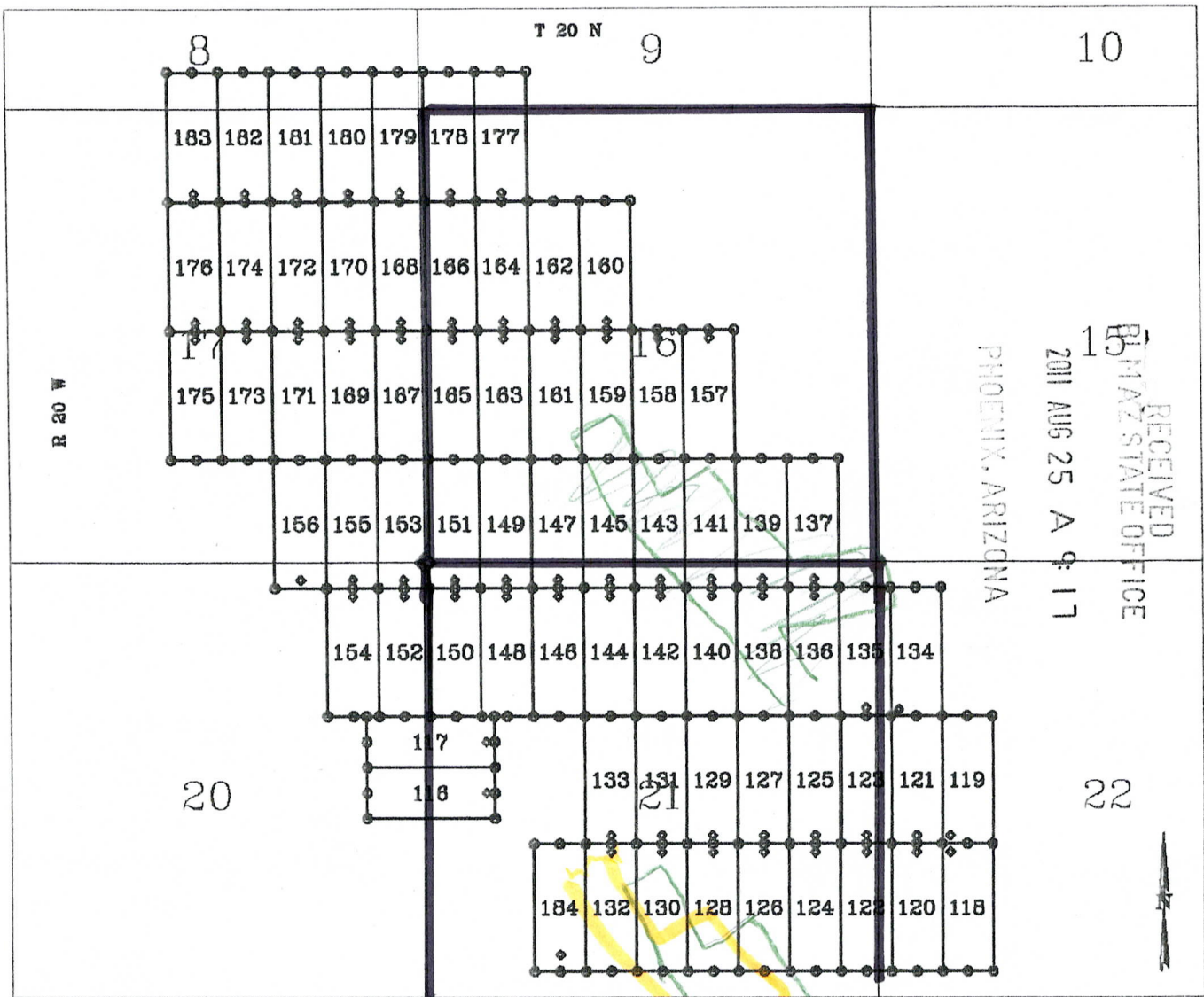
To TIE this Claim to the Public Survey, begin at the NE corner, Section 20, Township 20 N., Range 20 W., G & SR Base and Meridian, bear 3300 feet South and 1850 feet East, to the NE corner of this Claim.

  
David Morris Agent

RECEIVED  
BLM AZ STATE OFFICE  
2011 AUG 25 9:21 AM  
PHOENIX, ARIZONA

AMC410282






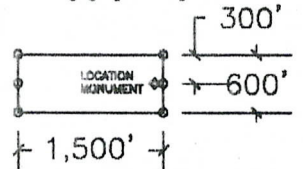
RECEIVED  
 BLM AZ STATE OFFICE  
 2011 AUG 25 A 9:17  
 PHOENIX, ARIZONA

- Claims are oriented North/South
- The NE Corner of Claim 164 is located 300' South and 550' West of the NE corner of Section 20, T20N, R20W.
- The NE Corner of Claim 131 is located 1,800' South and 800' East of the NE corner of Section 20, T20N, R20W.
- The location monument of Claim 184 is located 200' north of the south end center post.
- The location monument of Claim 118 is located 20' South and 100' East of the Northwest corner of the claim.
- The location monument of Claim 119 is located 20' North and 100' East of the Southwest corner of the claim.
- The location monument of Claim 134 is located 20' North and 100' East of the Southwest corner of the claim.

- ◆ Claim Location Monument  
4' 2x2 Wooden Post located 20' inside of claim from midpoint between corners or as otherwise noted.
- Claim Corner and Center Monument  
4' 2x2 Wooden Post
- Section Line
- ◆ Survey Corner Monument  
Projected from USGS Topographic Map

Claim Location Dates

July 23, 2011 - 116, 117, 120 through 133, 135, 136 through 158 and 184.  
 July 24, 2011 - 118, 119 and 159 through 183.  
 July 25, 2011 - 134.



TYPICAL LOPE MINING CLAIM  
 ALL CLAIMS ARE 1500' x 600'

**Silver Creek Claims**

LOCATED WITHIN SECTIONS  
8, 9, 16, 17, 20, 21 and 22 of T20N, R20W

Mohave County, Arizona

Silver Standard U.S. Inc.  
(a Nevada Corporation)  
One East Liberty Street, Suite 424  
Reno, Nevada 89501

---

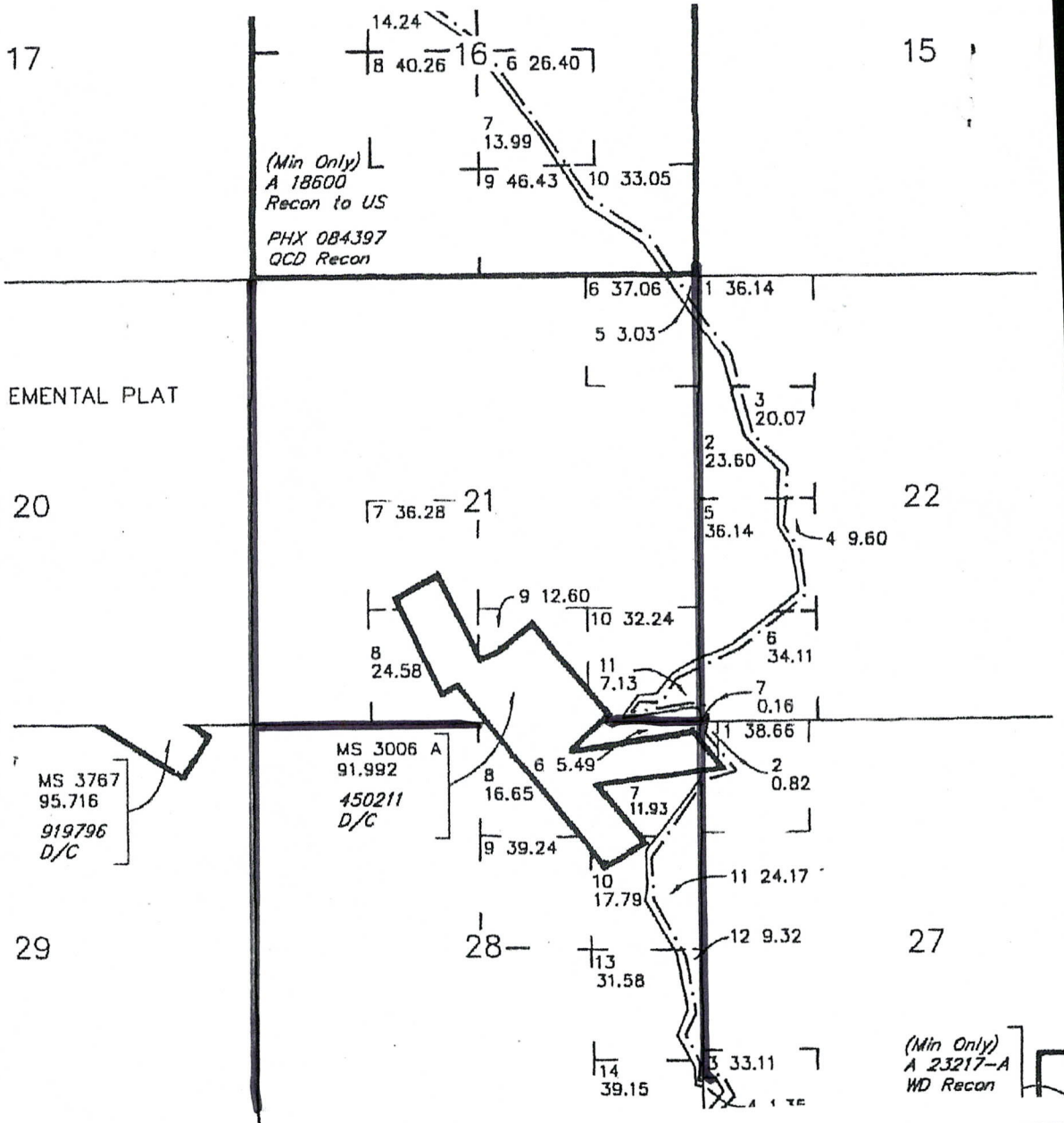
Drawn by: OSG      Date: 19 August 2011

Silver Creek Claims.dwg

---

Survey & Map by:  
**NORTH AMERICAN EXPLORATION, INC.**  
 447 North 200 West, Suite 8, Keyville, UT 84037  
 (801) 344-3421

AMC41024



RUN TIME: 11:20 AM

UNITED STATES DEPARTMENT OF INTERIOR  
BUREAU OF LAND MANAGEMENT  
GEOGRAPHIC REPORT WITH LAND  
Sorted by Serial Number

RUN DATE: 09/15/2011  
Page 1 of 1

Adm State: AZ

Serial Number: AZA 000438  
Total Case Acres: 69.300

<u>Casetype</u>	<u>Case Disp</u>	14	0200N	0200W	<u>Sect</u>	<u>Sur Typ</u>	<u>Sur Num</u>	<u>Suff</u>	<u>Subdivision</u>	<u>Act Pend</u>
289004	AUTHORIZED				006	LOTS			1-3;	Y

Serial Number: AZA 018606PT  
Total Case Acres: 65,318.290

<u>Casetype</u>	<u>Case Disp</u>	14	0200N	0200W	<u>Sect</u>	<u>Sur Typ</u>	<u>Sur Num</u>	<u>Suff</u>	<u>Subdivision</u>	<u>Act Pend</u>
221006	AUTHORIZED				016	ALIQ			ALL;	

Serial Number: AZA 025482  
Total Case Acres: 27,660.000


<u>Casetype</u>	<u>Case Disp</u>	14	0200N	0200W	<u>Sect</u>	<u>Sur Typ</u>	<u>Sur Num</u>	<u>Suff</u>	<u>Subdivision</u>	<u>Act Pend</u>
231106	AUTHORIZED				009	ALIQ			E2NE,SE;	
						LOTS			1,5,6,9;	
					016	ALIQ			NE,NESE;	
						LOTS			1,4,6,10;	
					021	LOTS			5,11;	
					022	ALIQ			NE,E2W2,SE;	
						LOTS			1,3,4,6;	

UNITED STATES DEPARTMENT OF INTERIOR  
BUREAU OF LAND MANAGEMENT  
GEOGRAPHIC REPORT WITH LAND  
Sorted by Serial Number





FIRST CLASS



Phoenix MPA 850  
TUE 23 AUG 2011 PM

First Class Mail  
First Class Mail

RECEIVED  
ARIZONA STATE OFFICE  
AUG 24 12:30  
PHOENIX, ARIZONA

**NORTH AMERICAN EXPLORATION, INC.**

447 NORTH 300 WEST, SUITE 3  
KAYSVILLE, UTAH 84037-4203



BUREAU OF LAND MANAGEMENT  
ARIZONA STATE OFFICE  
ONE NORTH CENTRAL AVE STE 800  
PHOENIX AZ 85004-2203

FIRST CLASS